



Autorità di Bacino del Fiume Arno

**CONVENZIONE CON L'AMMINISTRAZIONE COMUNALE DI BARBERINO
DI MUGELLO: “APPROFONDIMENTO DEL QUADRO CONOSCITIVO
RELATIVO ALLA PERICOLOSITA' IDRAULICA DELLE AREE POSTE NEL
TERRITORIO COMUNALE DI BARBERINO DI MUGELLO LUNGO LE
ASTE FLUVIALI”, DA ATTUARE A CURA DELL'AUTORITA' DI BACINO
DEL FIUME ARNO**

DECRETO DEL SEGRETARIO GENERALE N.63 DEL 28/07/2009

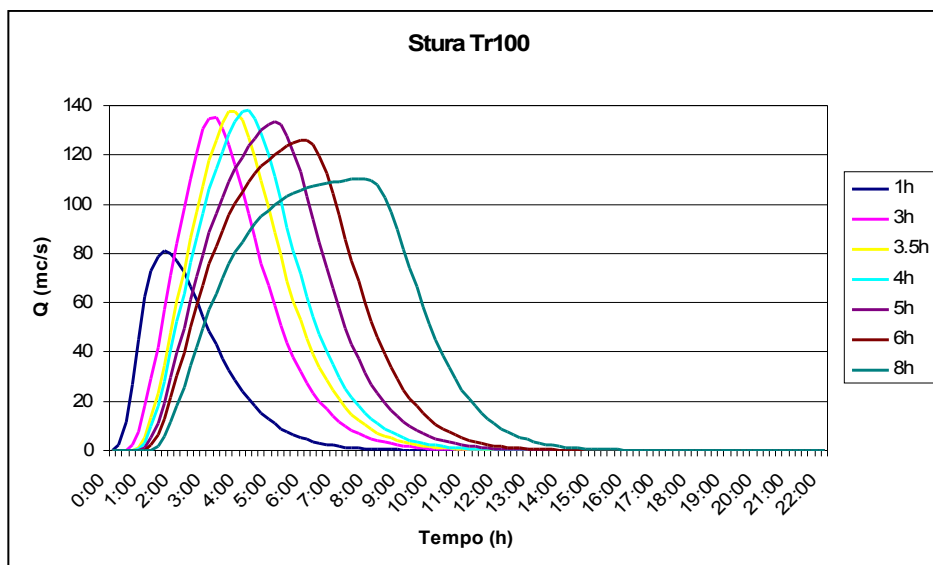
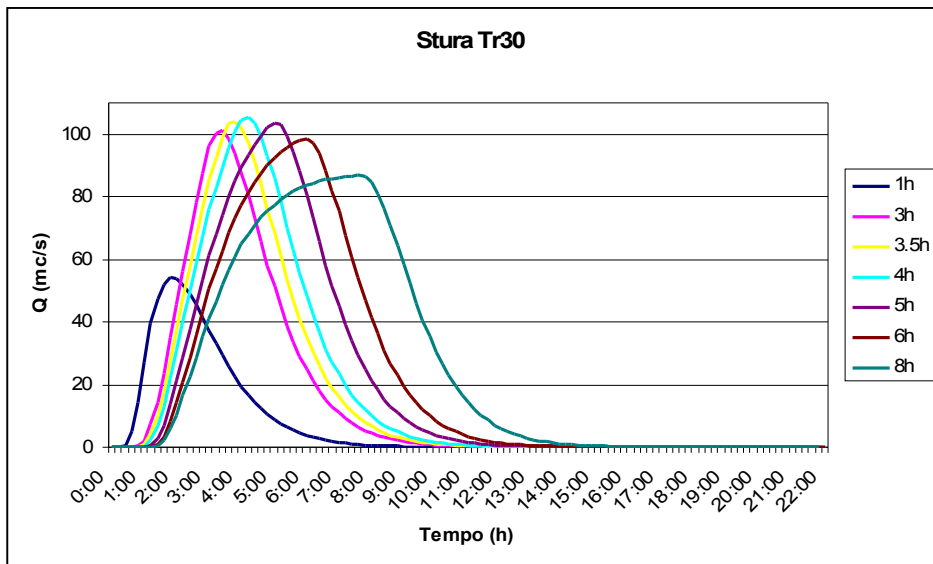
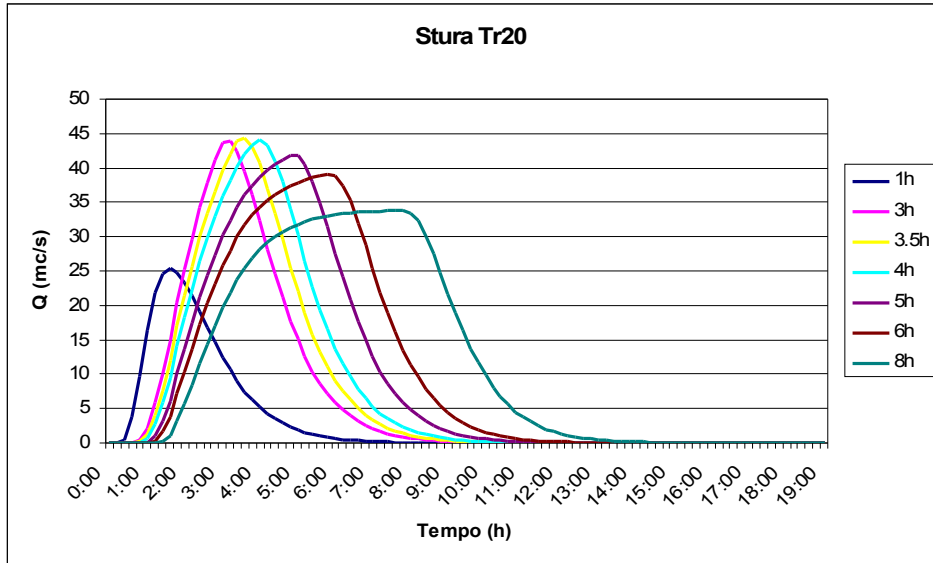
APPENDICE 2 – IDROGRAMMI DI PIENA

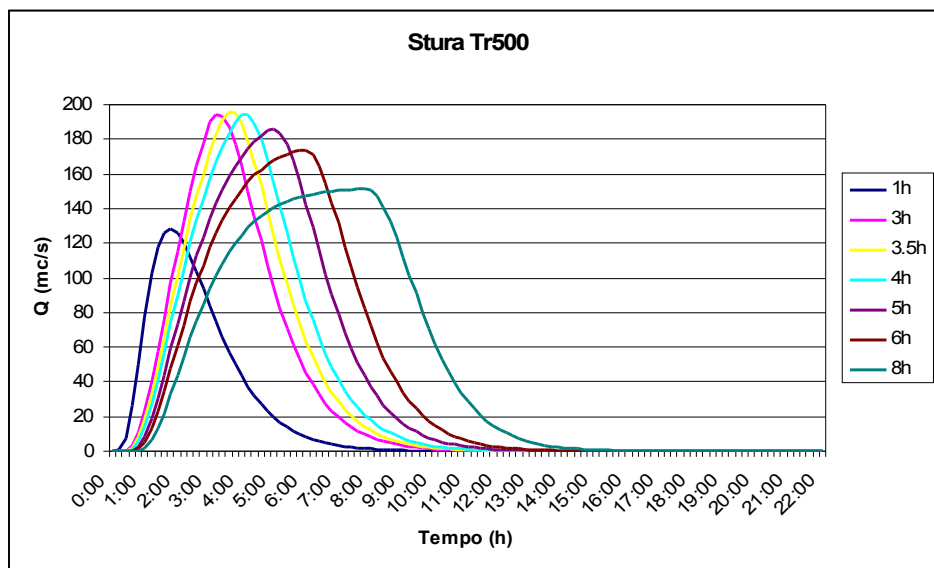
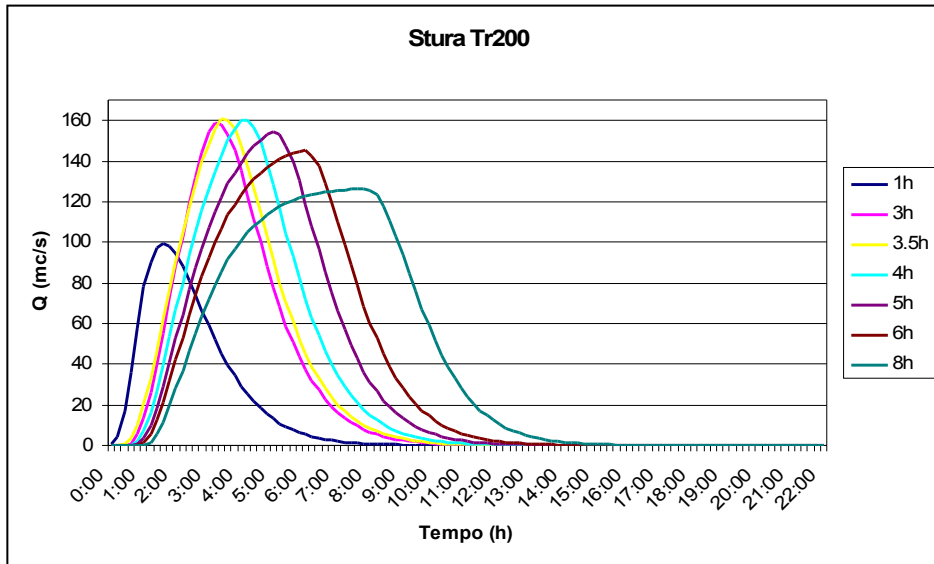
PER TR 20, 30, 100, 200, 500 ANNI

INDICE

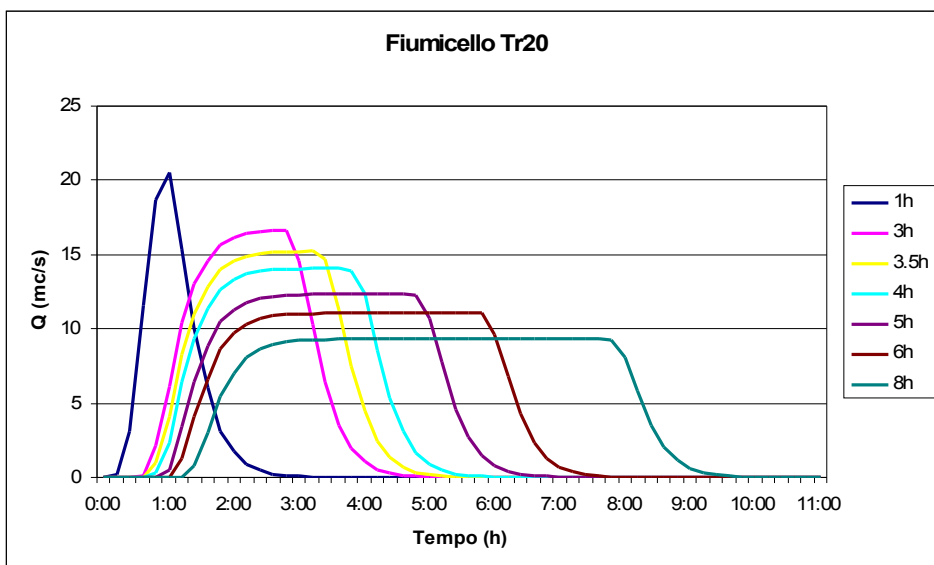
1 IDROGRAMMI STURA.....	2
2 IDROGRAMMI FIUMICELLO.....	3
3 IDROGRAMMI AGLIO.....	5
4 IDROGRAMMI SIEVE.....	7
5 IDROGRAMMI SCOPICCI.....	8
6 IDROGRAMMI MULINACCIA.....	10

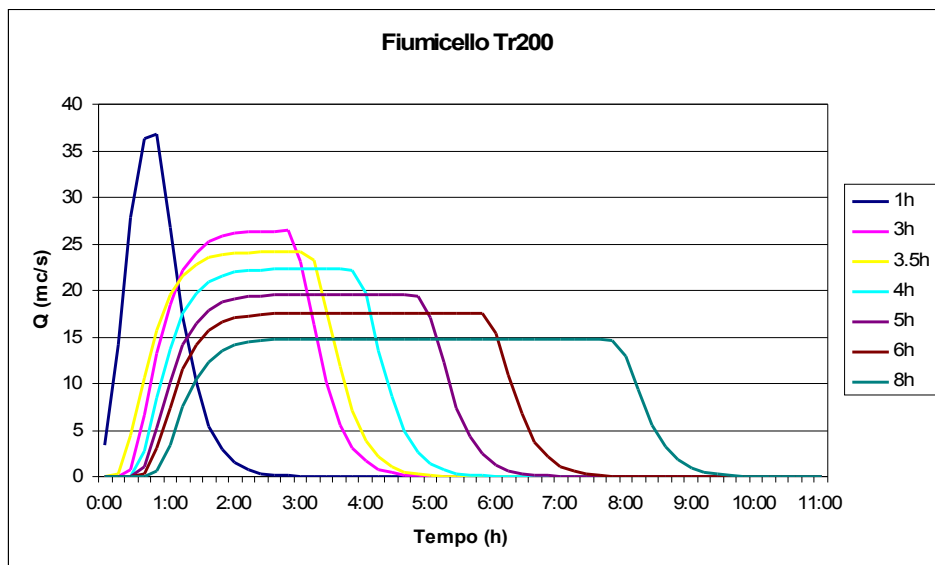
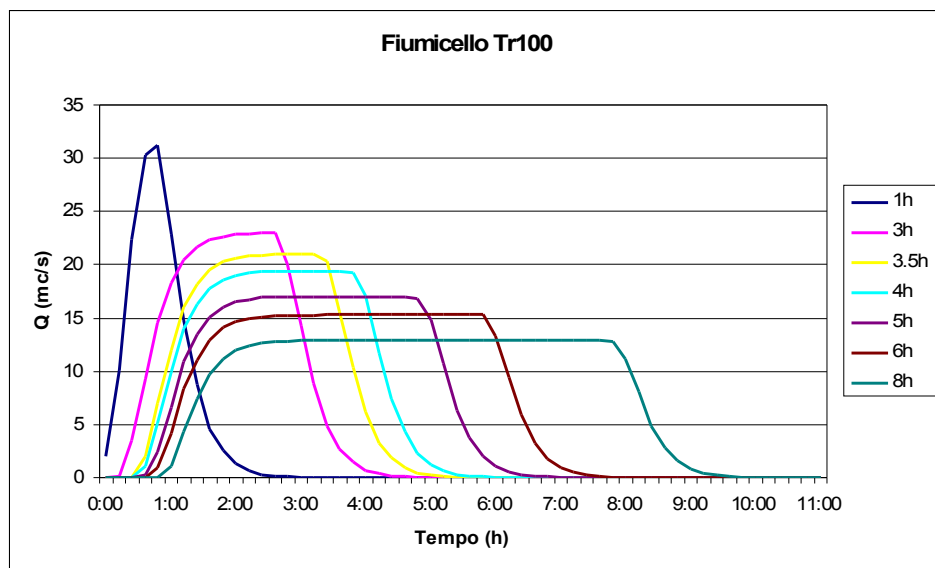
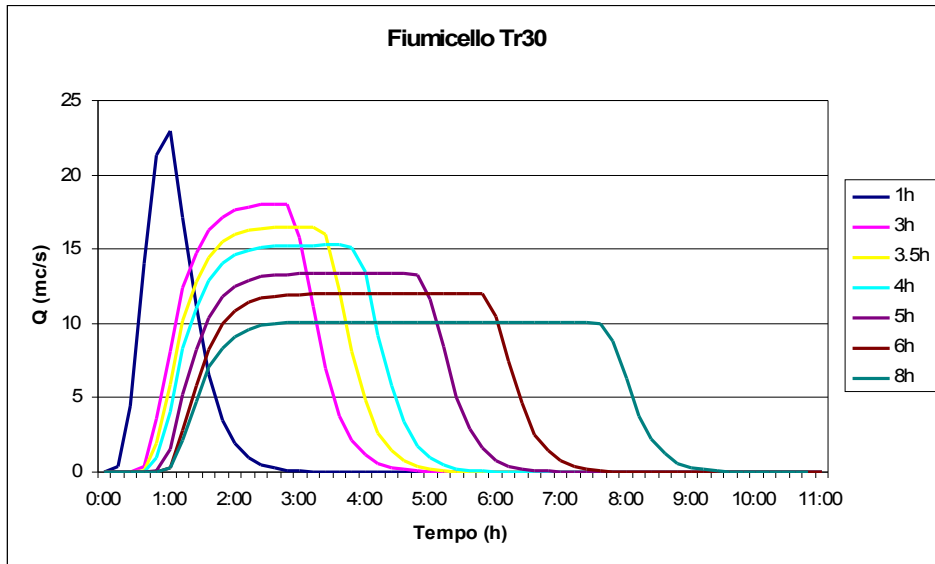
1 IDROGRAMMI STURA

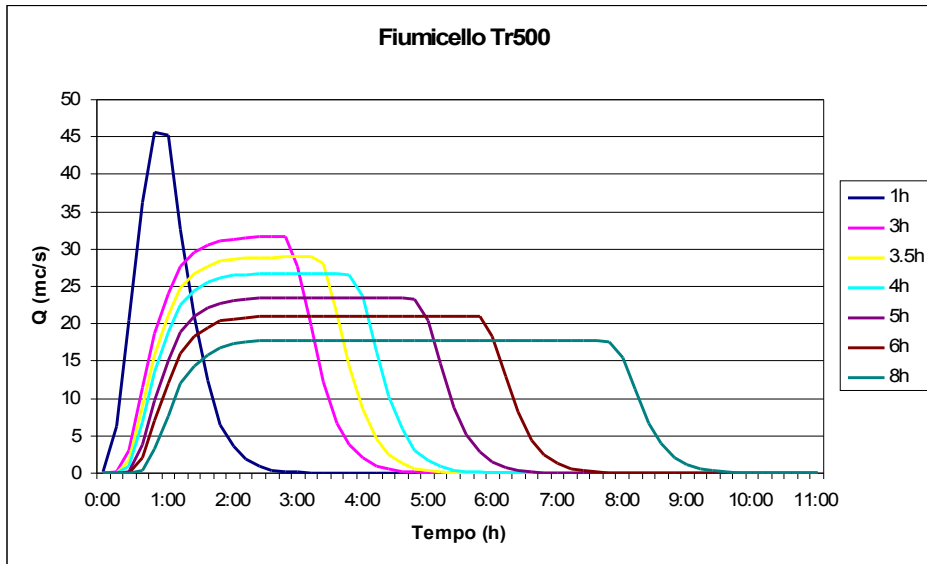




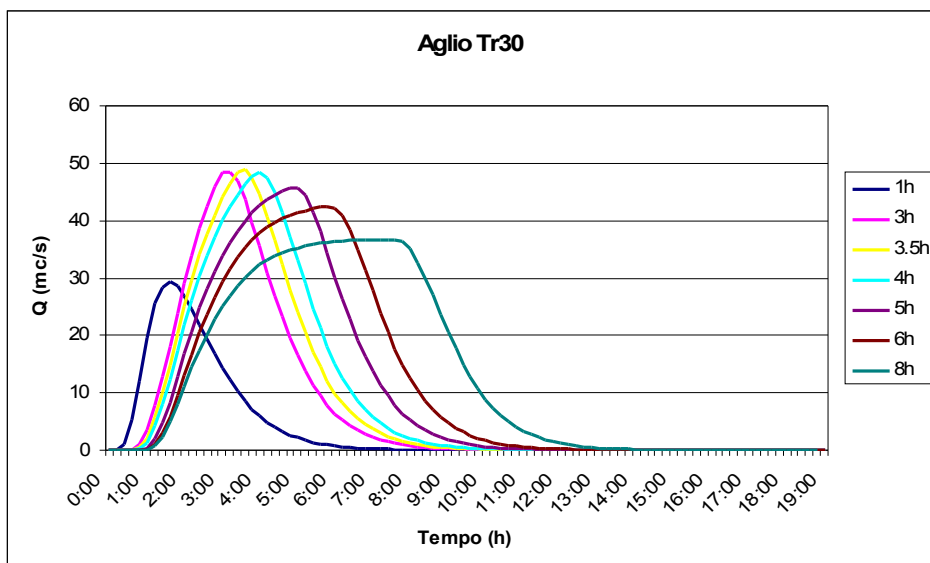
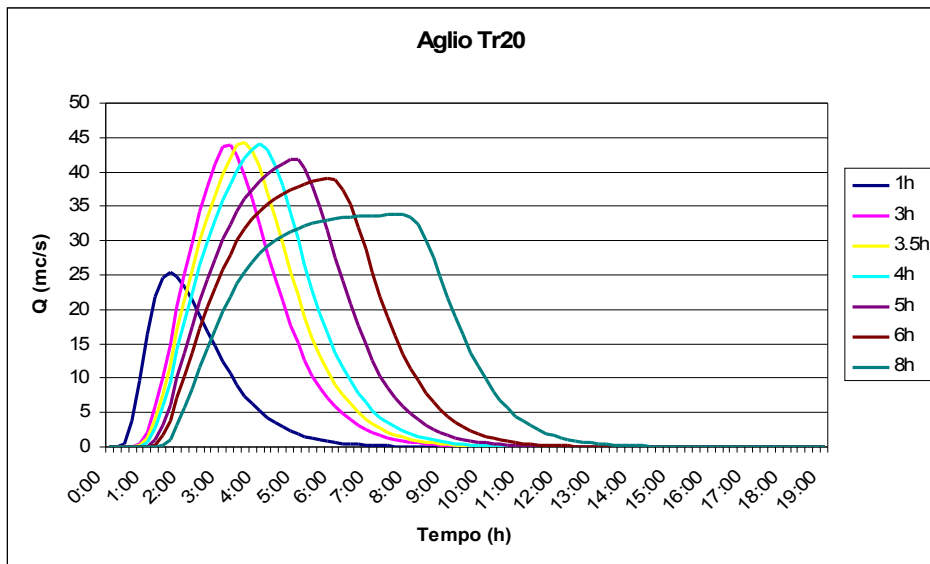
2 IDROGRAMMI FIUMICELLO

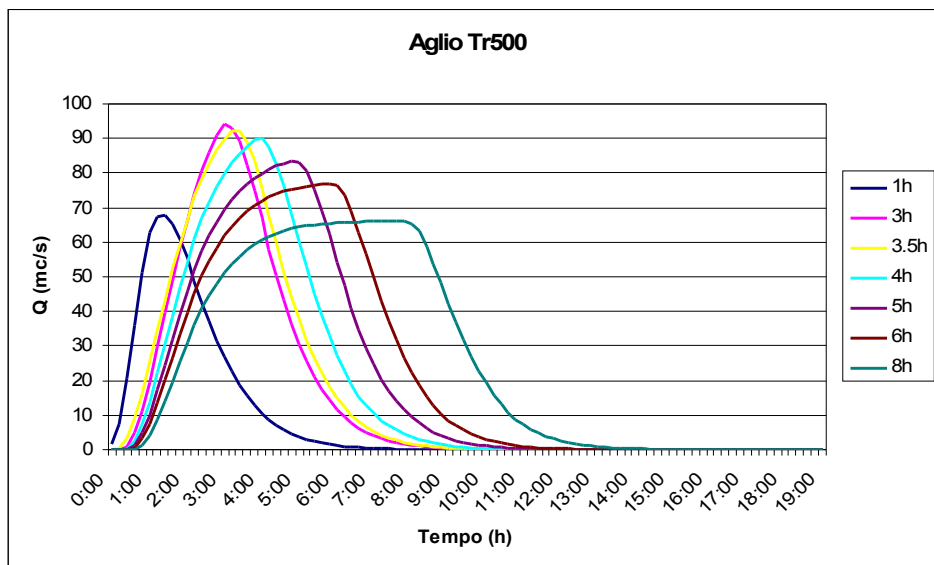
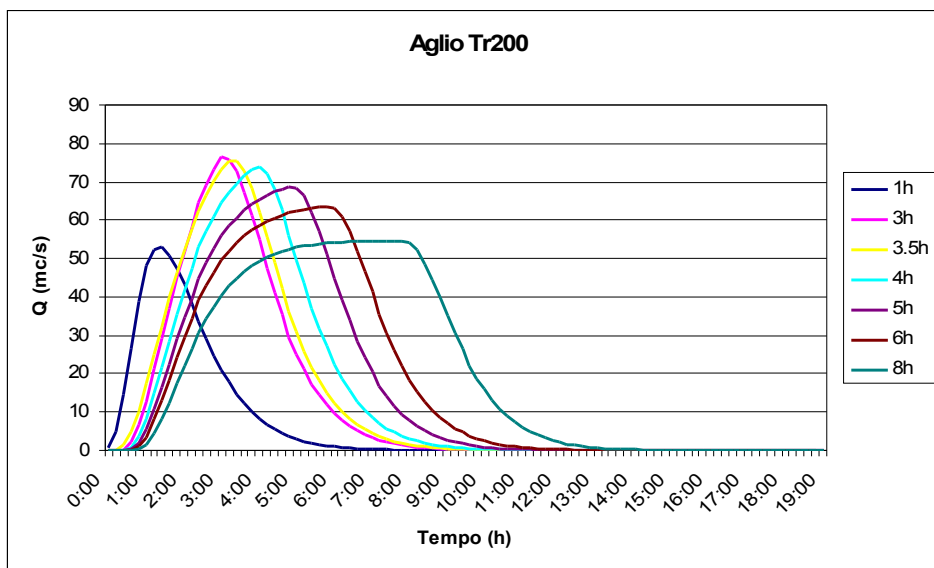
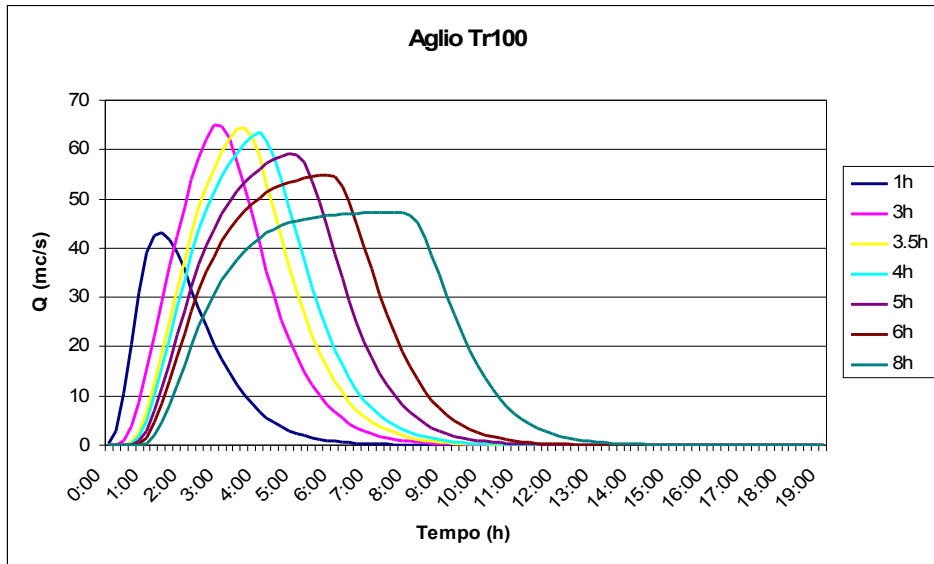




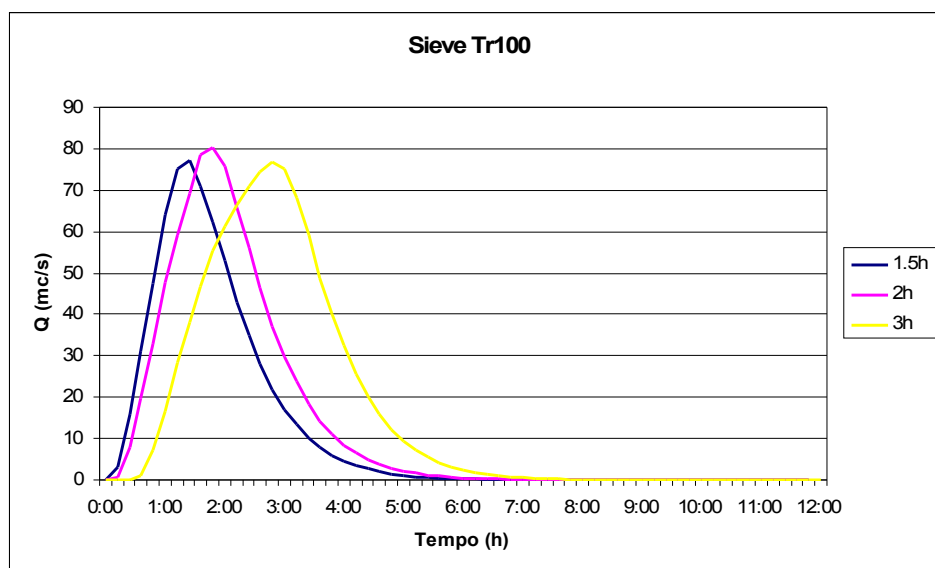
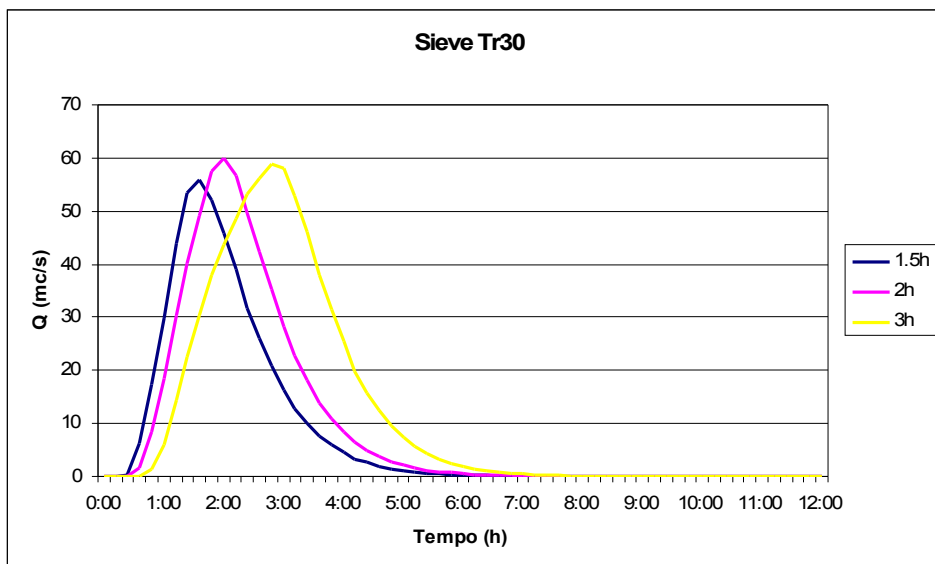
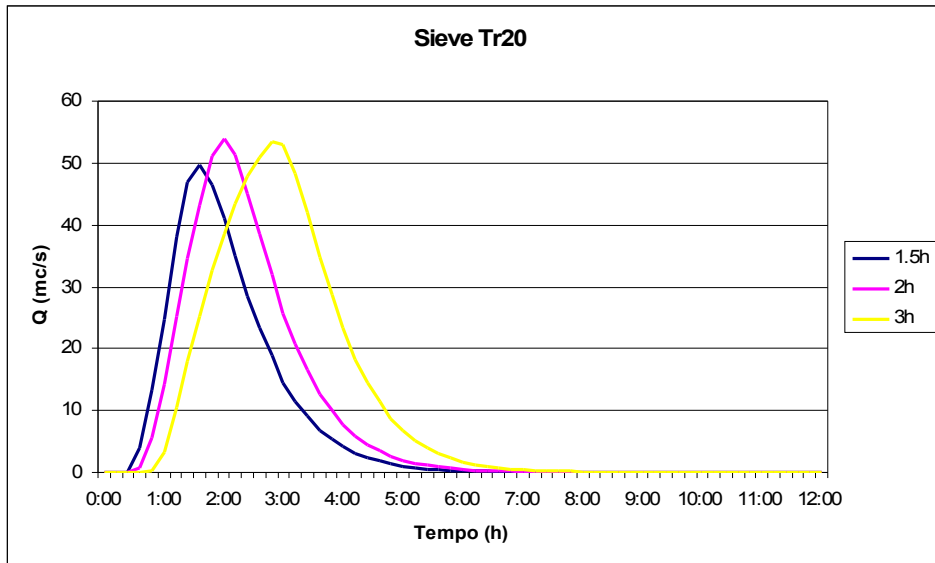


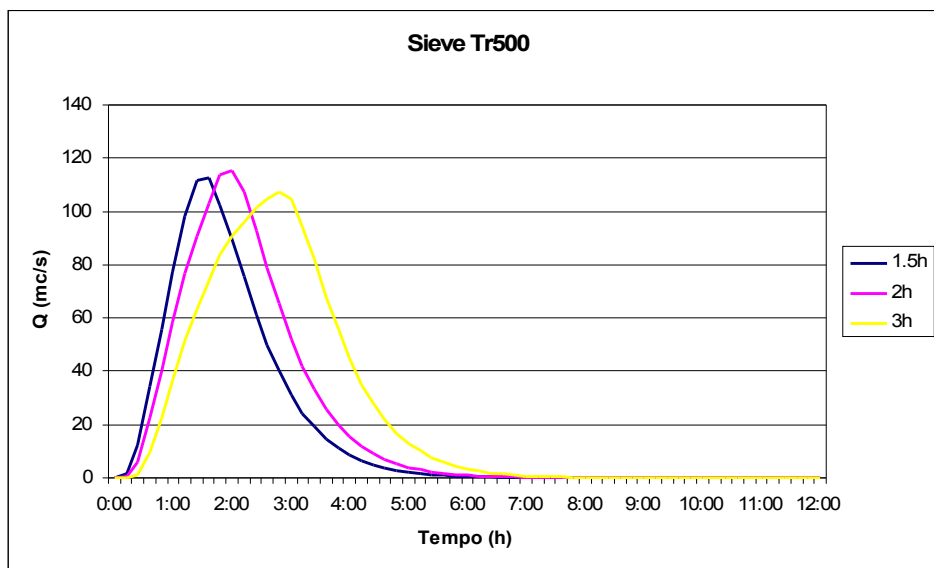
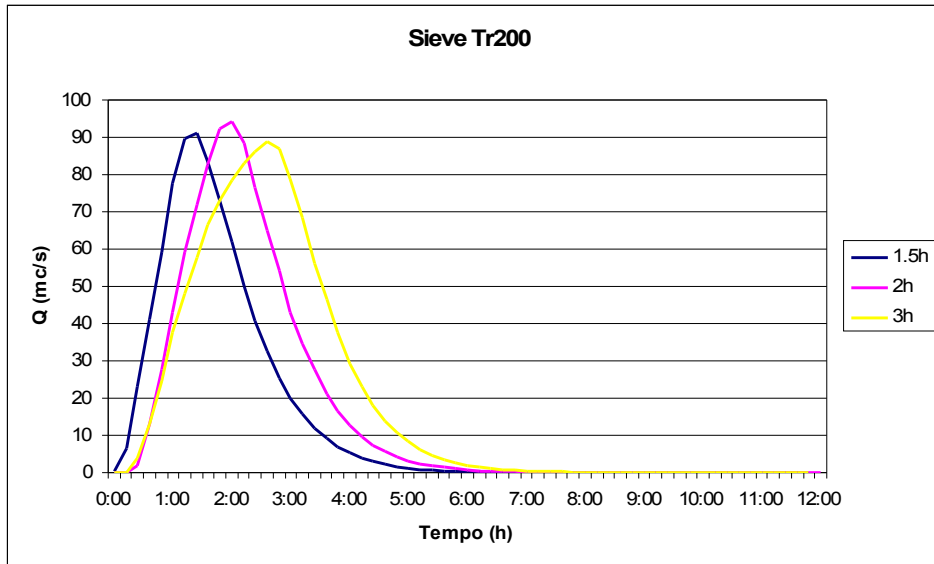
3 IDROGRAMMI AGLIO



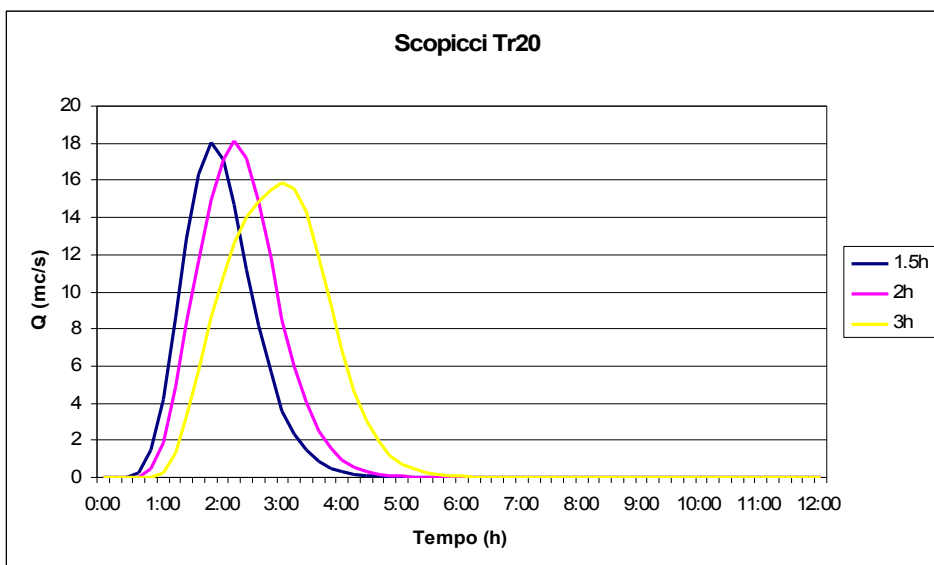


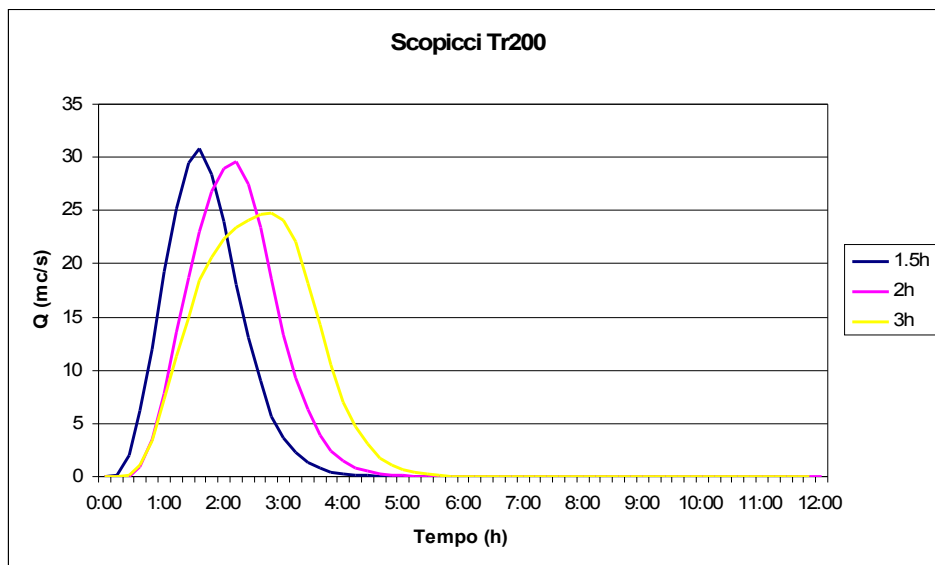
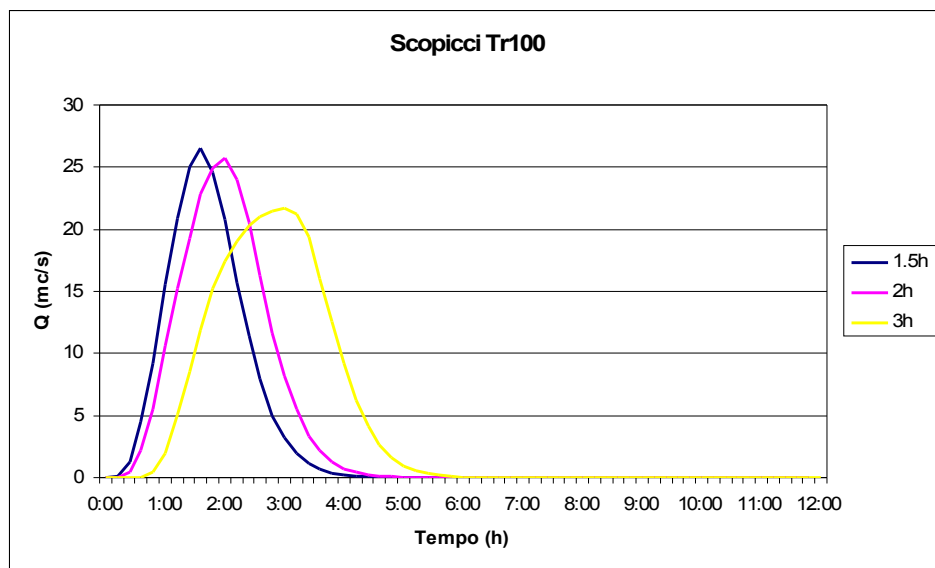
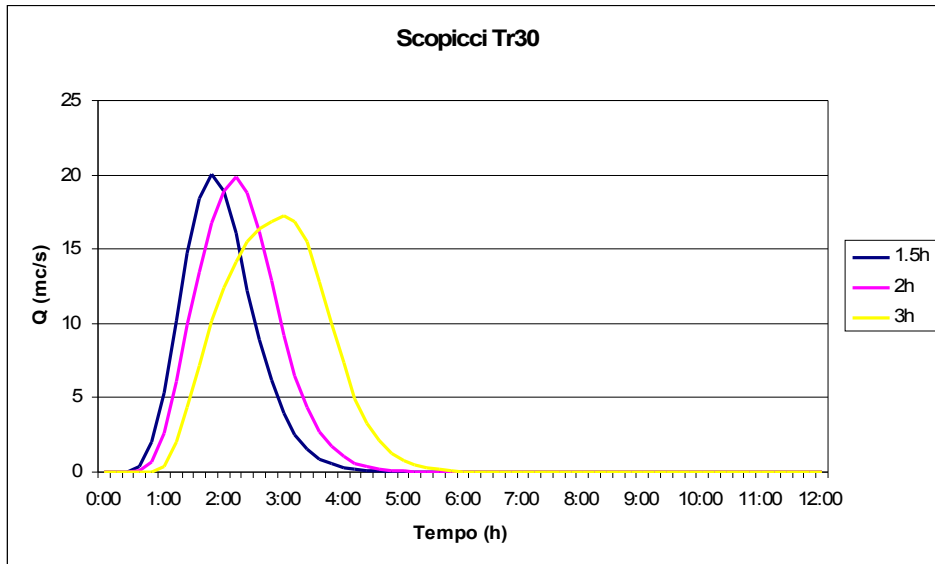
4 IDROGRAMMI SIEVE

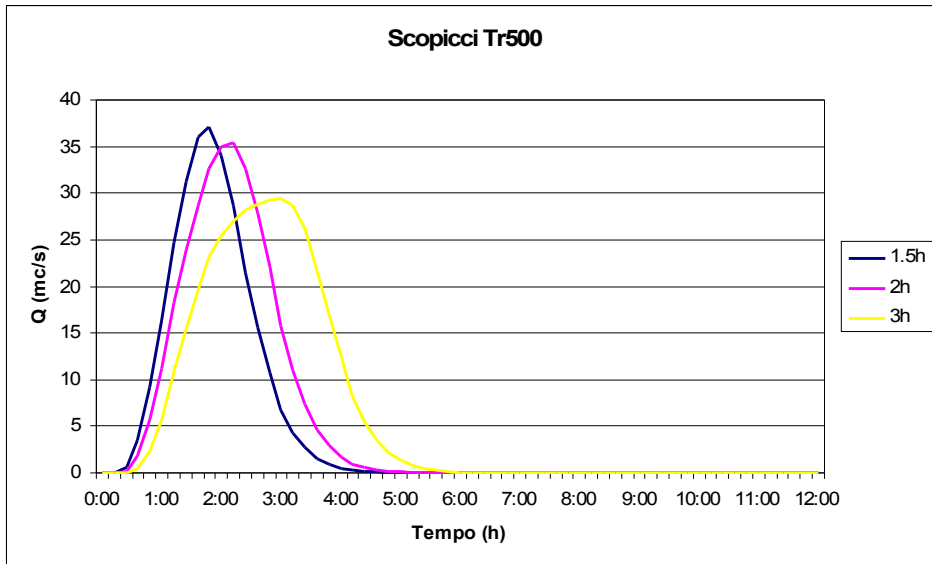




5 IDROGRAMMI SCOPICCI







6 IDROGRAMMI MULINACCIA

