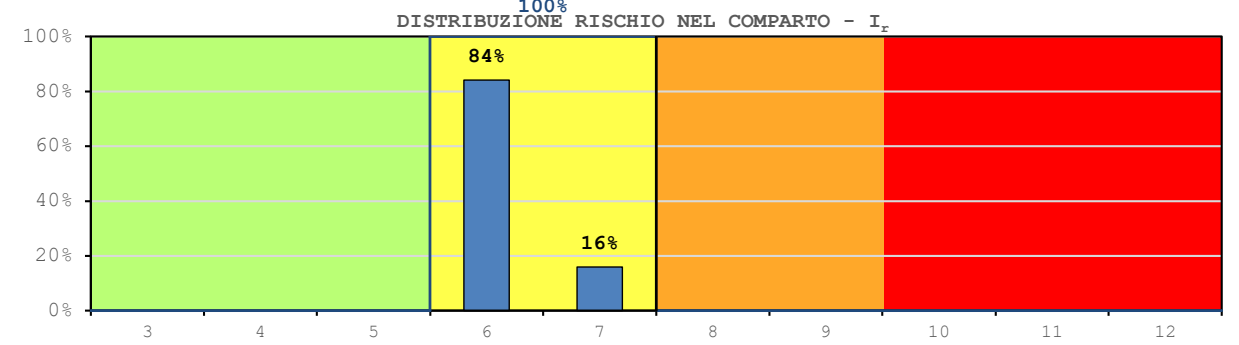
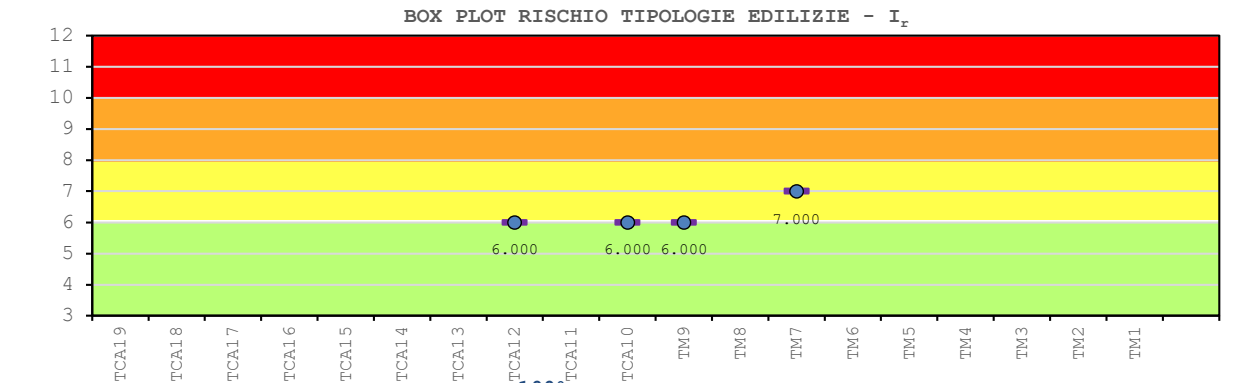
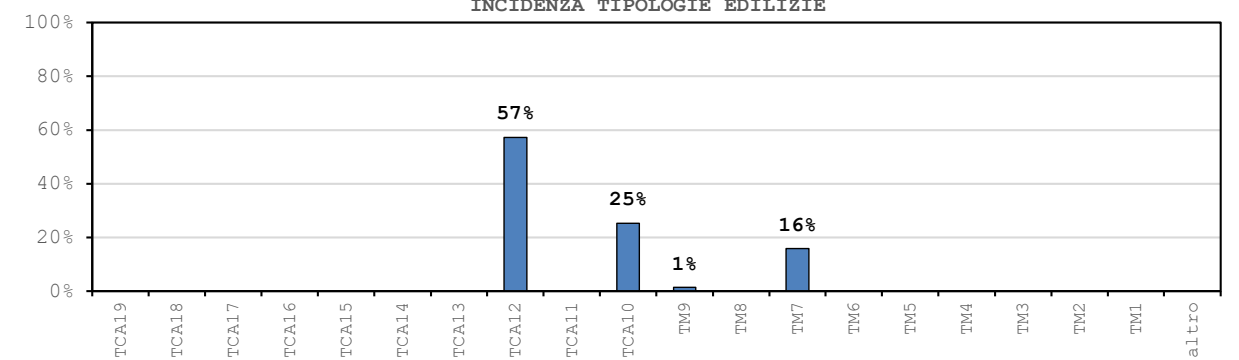
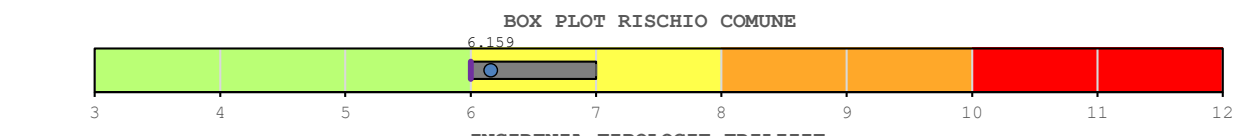
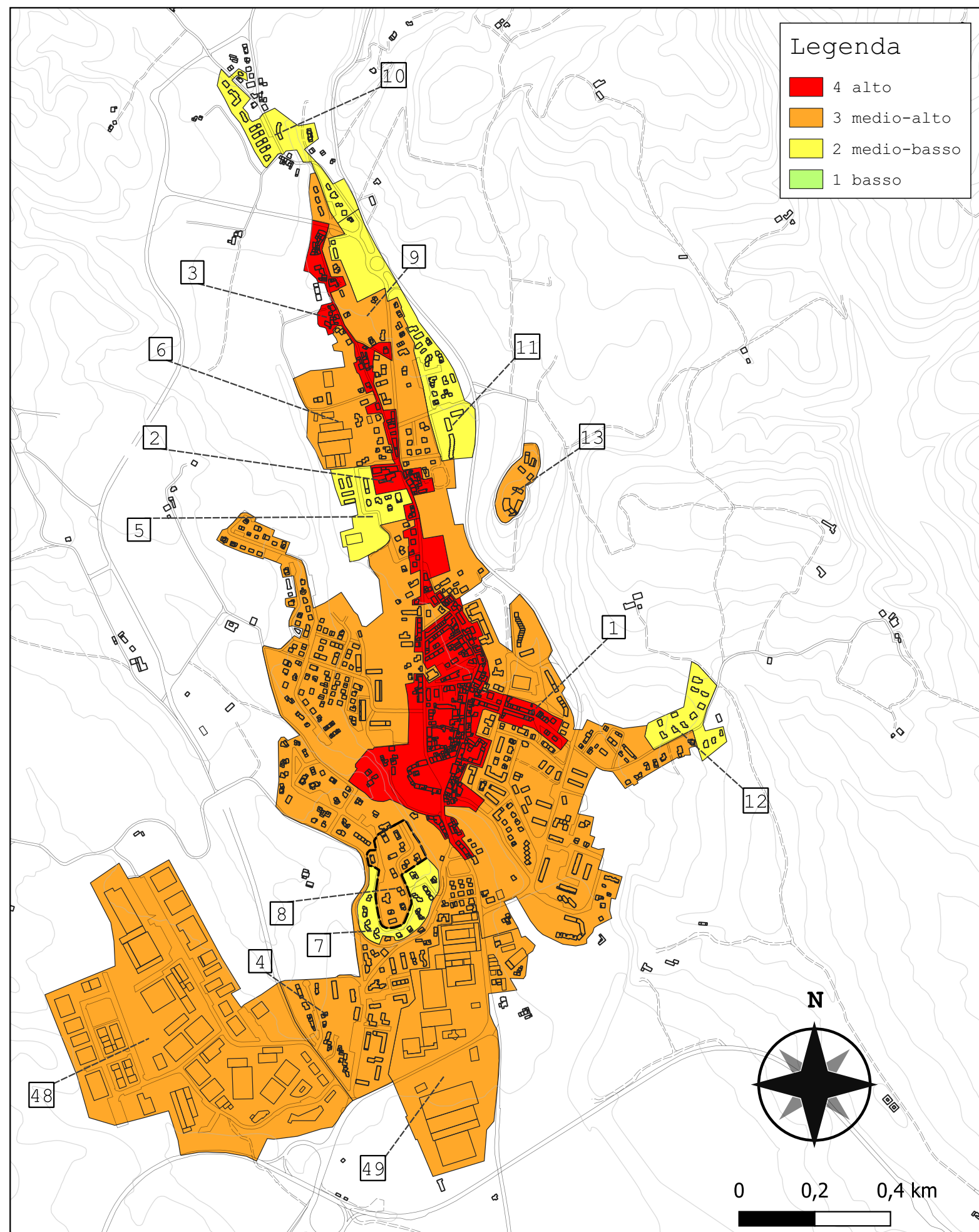


Legenda

- 4 alto
- 3 medio-alto
- 2 medio-basso
- 1 basso

Comparto 7		Barberino 2D			
Incidenza vol. comparto a livello comunale 0.6%					
Tipologie	Num. Ed.	Vol. [m ³]	I _{r,medio}	stdev	COV
TM1	-	-	-	-	-
TM2	-	-	-	-	-
TM3	-	-	-	-	-
TM4	-	-	-	-	-
TM5	-	-	-	-	-
TM6	-	-	-	-	-
TM7	11	3 091	7.000	0.000	0.000
TM8	-	-	-	-	-
TM9	2	273	6.000	0.000	0.000
TCA10	10	4 951	6.000	0.000	0.000
TCA11	-	-	-	-	-
TCA12	16	11 158	6.000	0.000	0.000
TCA13	-	-	-	-	-
TCA14	-	-	-	-	-
TCA15	-	-	-	-	-
TCA16	-	-	-	-	-
TCA17	-	-	-	-	-
TCA18	-	-	-	-	-
TCA19	-	-	-	-	-
altro	0	0	-	-	-
tot.	39	19 473	6.159	0.456	0.065

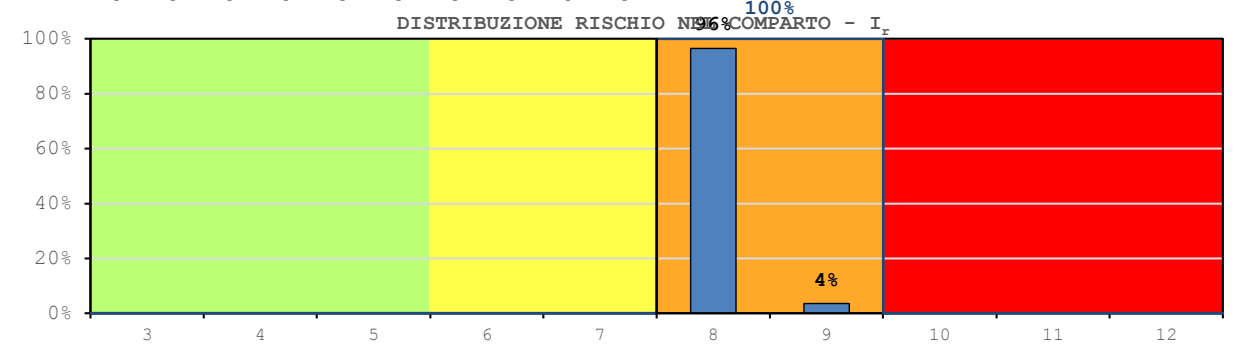
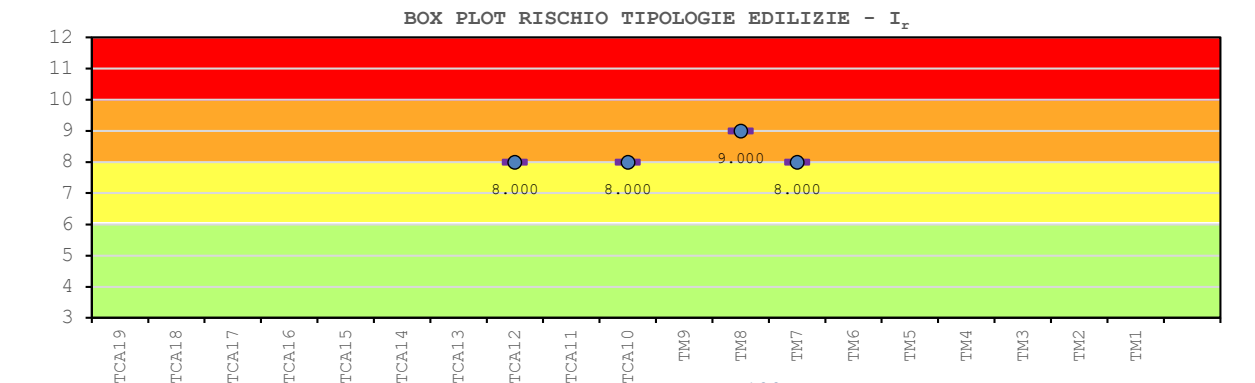
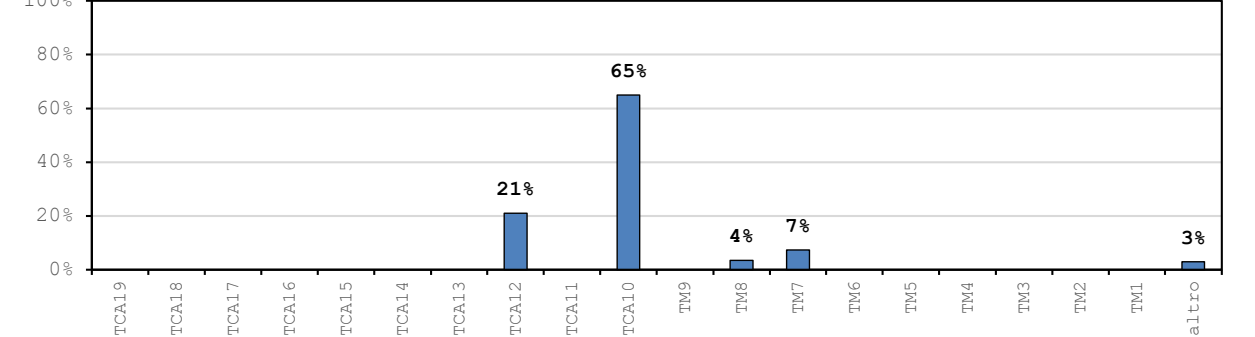
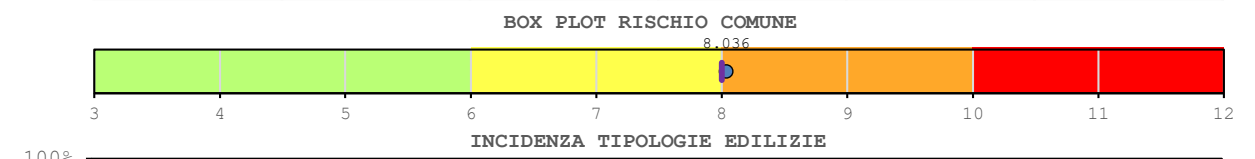


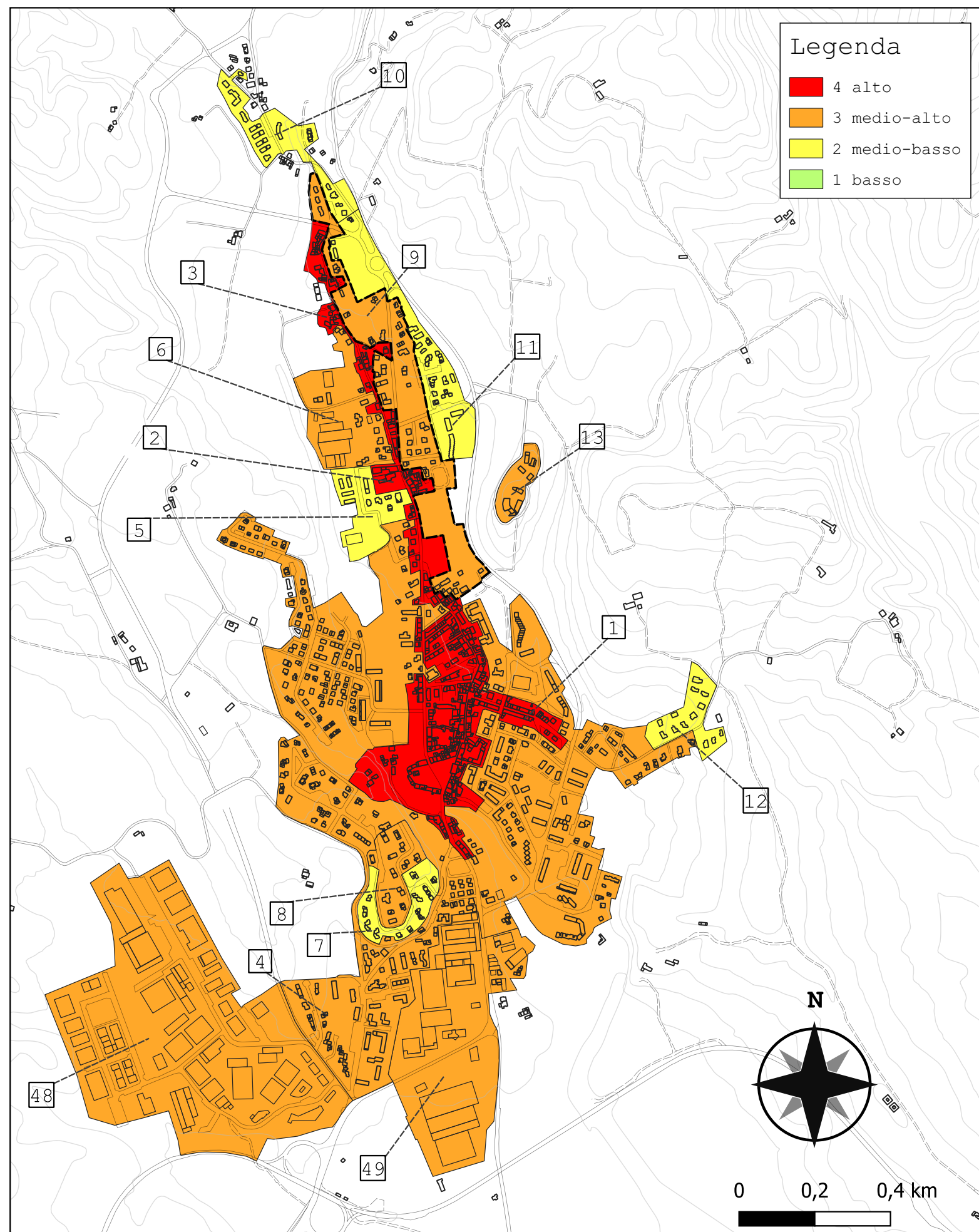


Legenda

- 4 alto
- 3 medio-alto
- 2 medio-basso
- 1 basso

Comparto 8		Barberino 2E			
Incidenza vol. comparto a livello comunale 0.7%					
Tipologie	Num. Ed.	Vol. [m ³]	I _{r,medio}	stdev	COV
TM1	-	-	-	-	-
TM2	-	-	-	-	-
TM3	-	-	-	-	-
TM4	-	-	-	-	-
TM5	-	-	-	-	-
TM6	-	-	-	-	-
TM7	2	1 576	8.000	0.000	0.000
TM8	1	761	9.000	-	-
TM9	-	-	-	-	-
TCA10	25	13 883	8.000	0.000	0.000
TCA11	-	-	-	-	-
TCA12	2	4 504	8.000	0.000	0.000
TCA13	-	-	-	-	-
TCA14	-	-	-	-	-
TCA15	-	-	-	-	-
TCA16	-	-	-	-	-
TCA17	-	-	-	-	-
TCA18	-	-	-	-	-
TCA19	-	-	-	-	-
altro	1	661	-	-	-
tot.	31	21 384	8.036	0.180	0.022

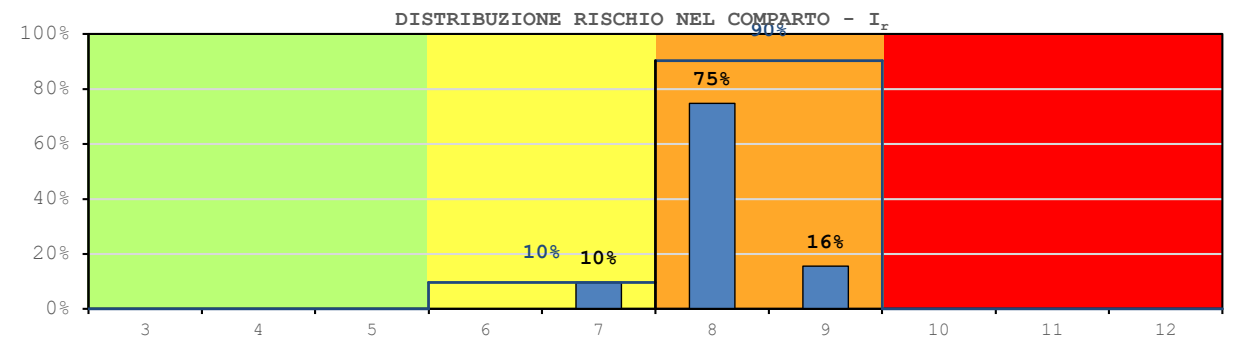
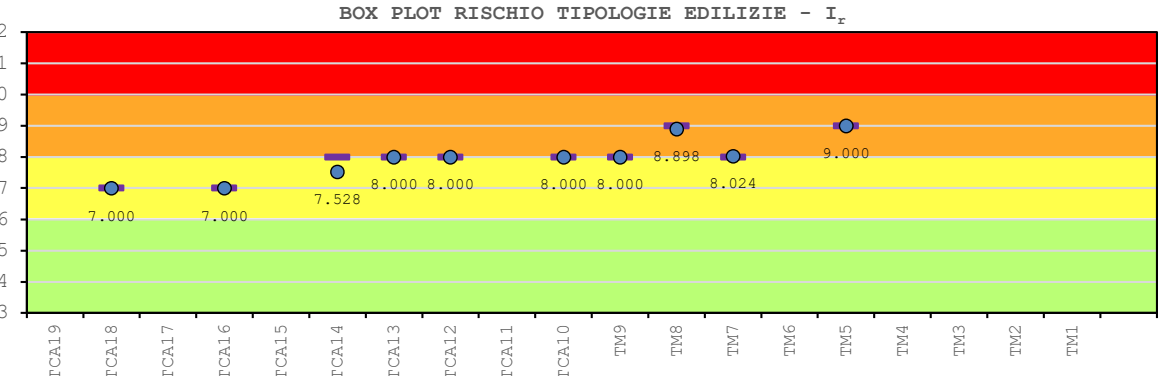
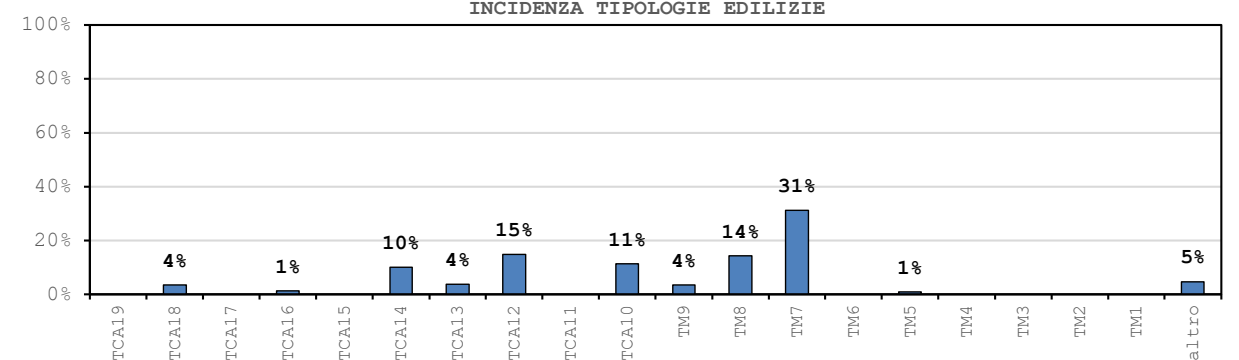
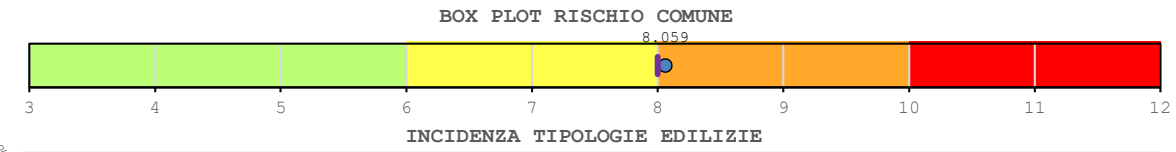


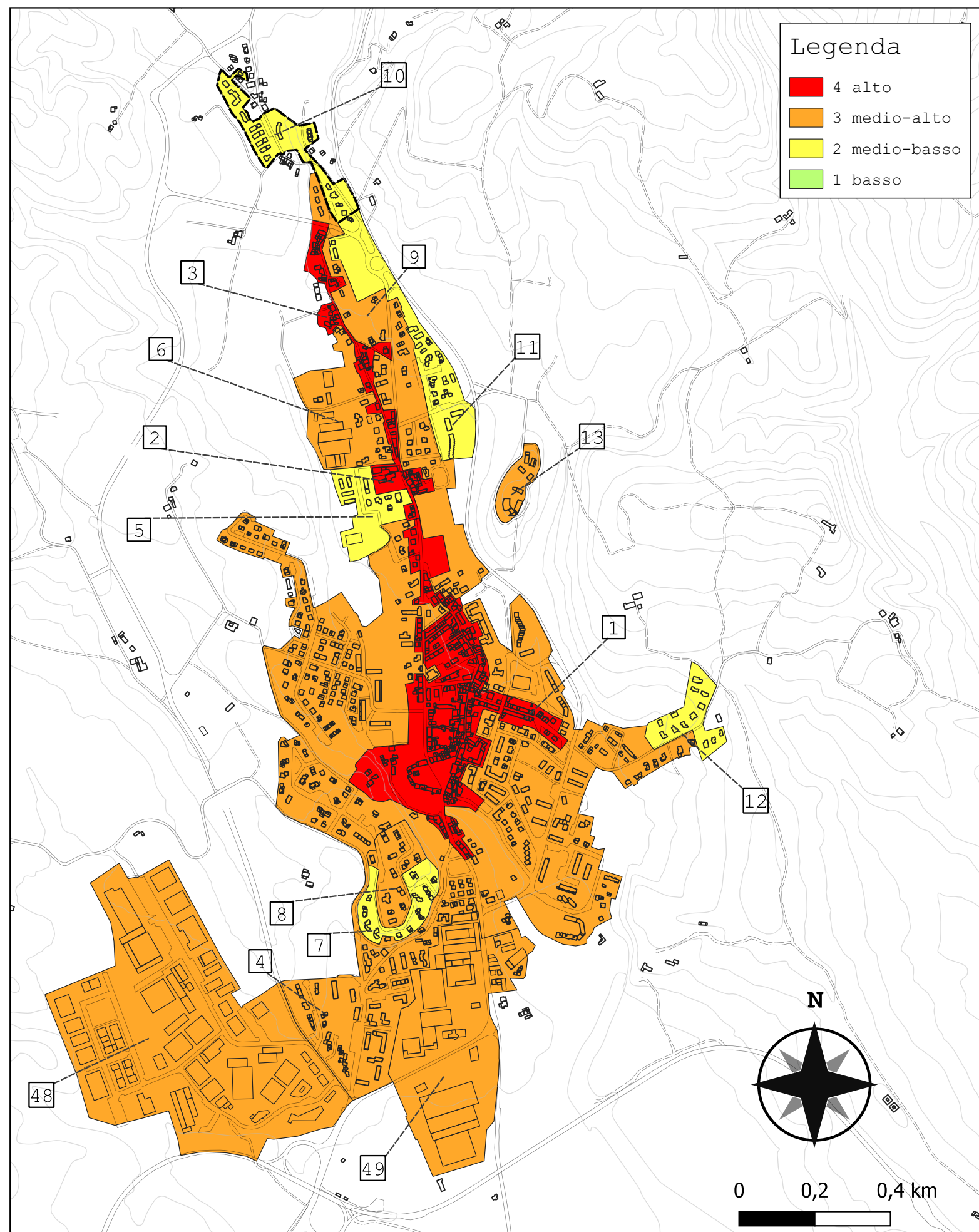


Legenda

- 4 alto
- 3 medio-alto
- 2 medio-basso
- 1 basso

Comparto 9		Barberino 3			
Incidenza vol. comparto a livello comunale 1.8%					
Tipologie	Num. Ed.	Vol. [m ³]	I _{r,medio}	stdev	COV
TM1	-	-	-	-	-
TM2	-	-	-	-	-
TM3	-	-	-	-	-
TM4	-	-	-	-	-
TM5	2	549	9.000	0.000	0.000
TM6	-	-	-	-	-
TM7	20	17 238	8.024	0.224	0.028
TM8	5	7 920	8.898	0.447	0.051
TM9	8	1 931	8.000	0.000	0.000
TCA10	5	6 273	8.000	0.000	0.000
TCA11	-	-	-	-	-
TCA12	10	8 185	8.000	0.000	0.000
TCA13	2	2 098	8.000	0.000	0.000
TCA14	10	5 547	7.528	0.422	0.054
TCA15	-	-	-	-	-
TCA16	1	739	7.000	-	-
TCA17	-	-	-	-	-
TCA18	2	1 953	7.000	0.000	0.000
TCA19	-	-	-	-	-
altro	4	2 626	-	-	-
tot.	69	55 058	8.059	0.435	0.054

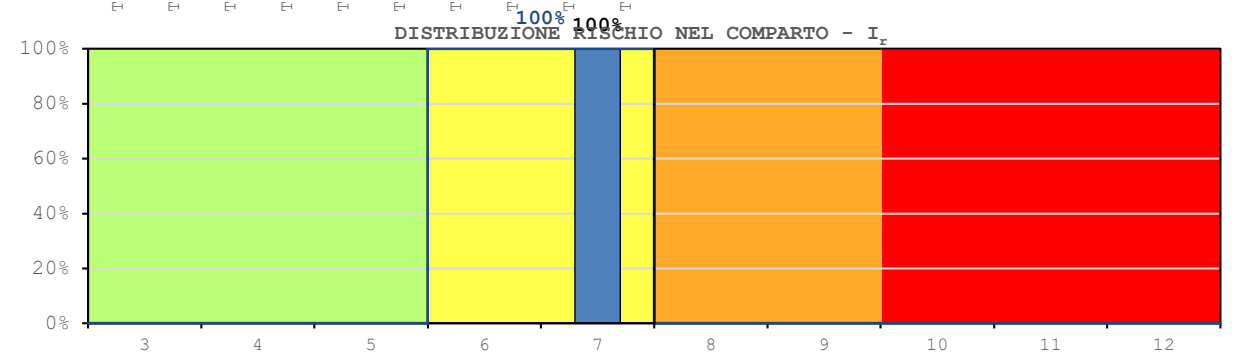
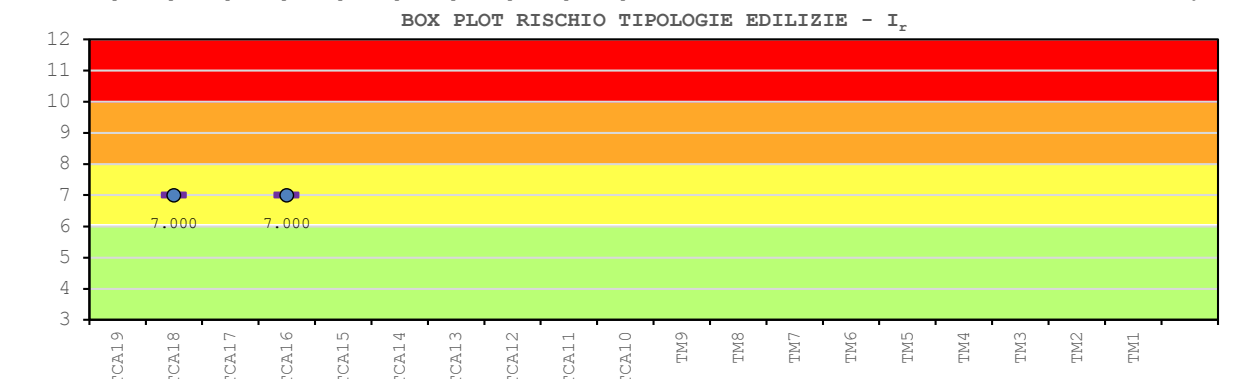
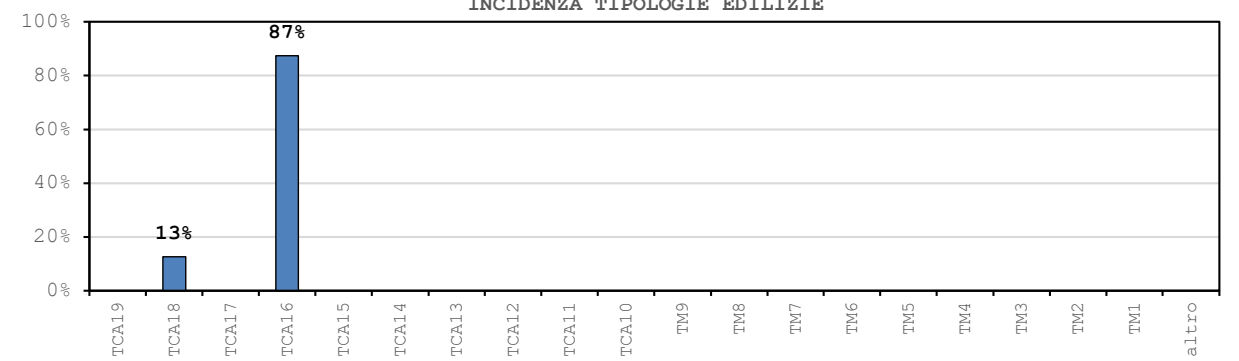
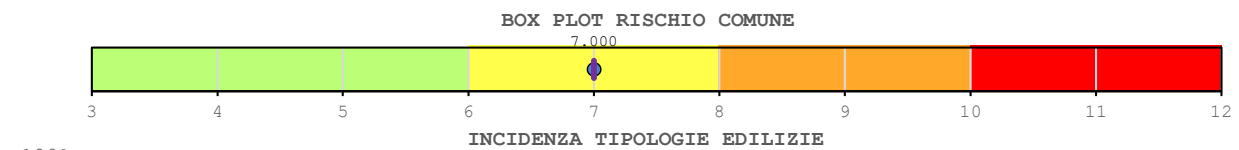


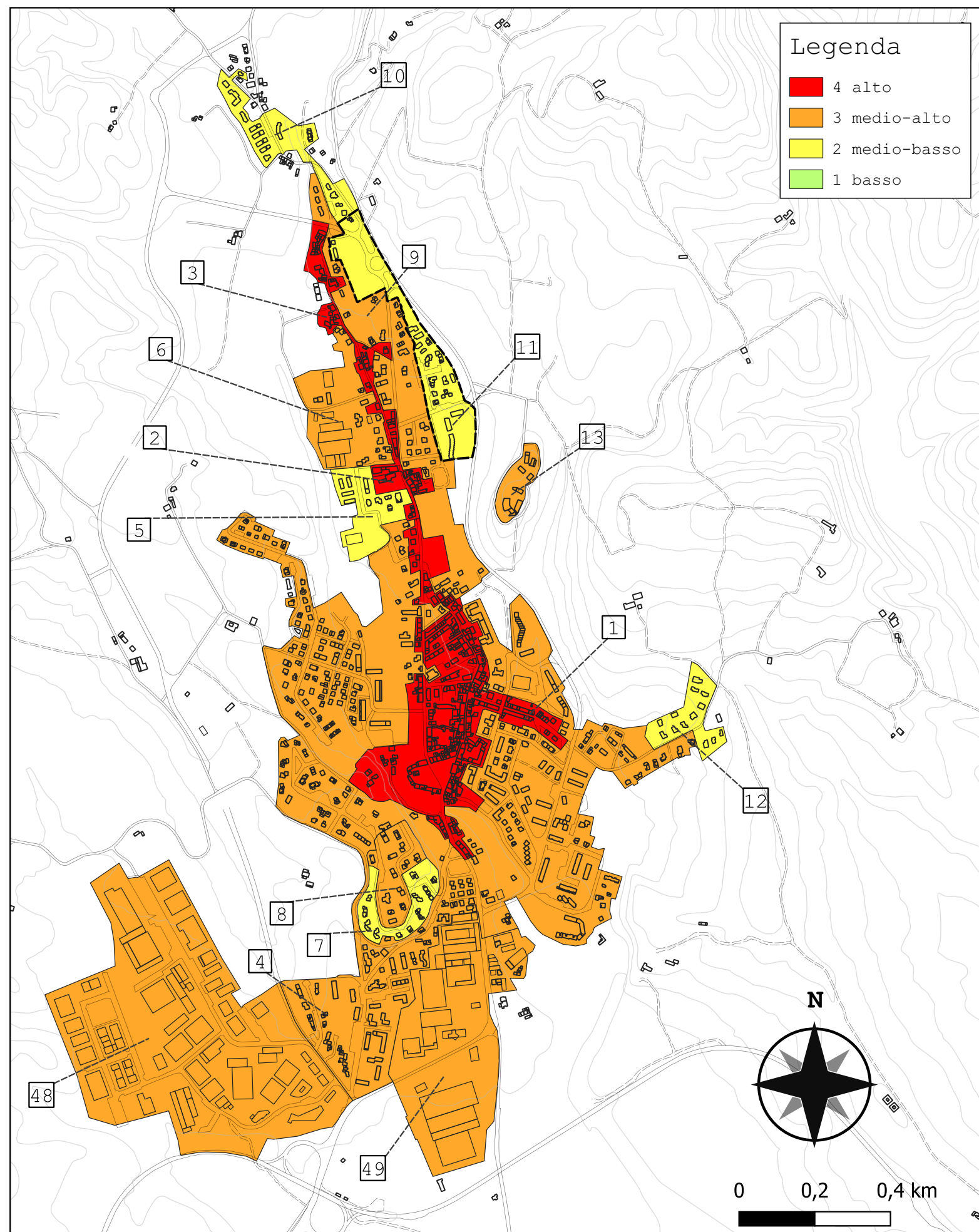


Legenda

- 4 alto
- 3 medio-alto
- 2 medio-basso
- 1 basso

Comparto 10		Barberino 4A			
Incidenza vol. comparto a livello comunale 1%					
Tipologie	Num. Ed.	Vol. [m ³]	I _{r,medio}	stdev	COV
TM1	-	-	-	-	-
TM2	-	-	-	-	-
TM3	-	-	-	-	-
TM4	-	-	-	-	-
TM5	-	-	-	-	-
TM6	-	-	-	-	-
TM7	-	-	-	-	-
TM8	-	-	-	-	-
TM9	-	-	-	-	-
TCA10	-	-	-	-	-
TCA11	-	-	-	-	-
TCA12	-	-	-	-	-
TCA13	-	-	-	-	-
TCA14	-	-	-	-	-
TCA15	-	-	-	-	-
TCA16	19	25 968	7.000	0.000	0.000
TCA17	-	-	-	-	-
TCA18	2	3 765	7.000	0.000	0.000
TCA19	-	-	-	-	-
altro	0	0	-	-	-
tot.	21	29 733	7.000	0.000	0.000

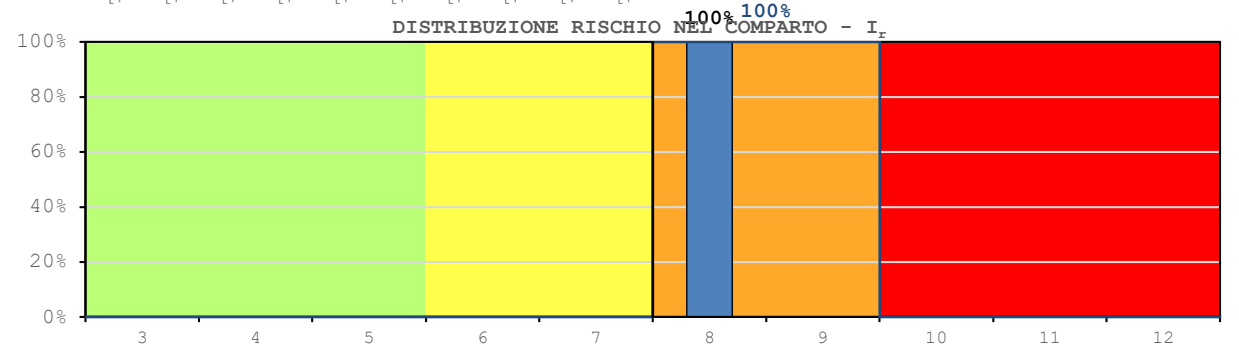
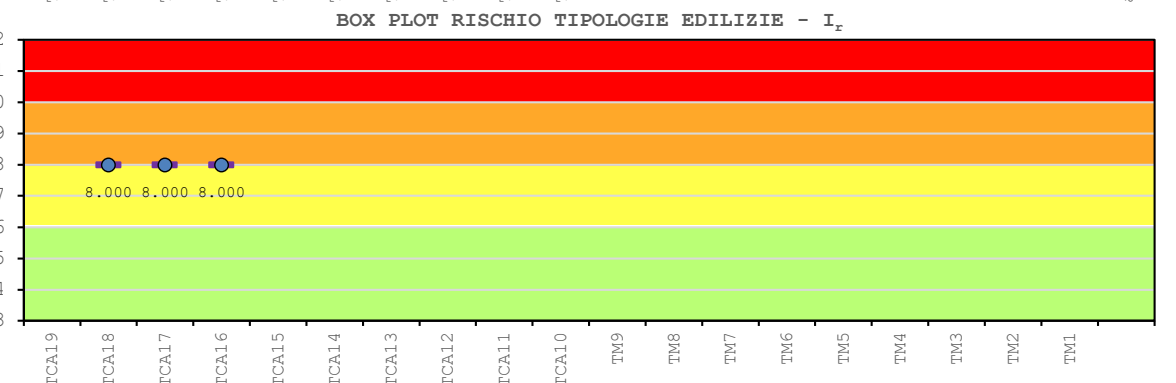
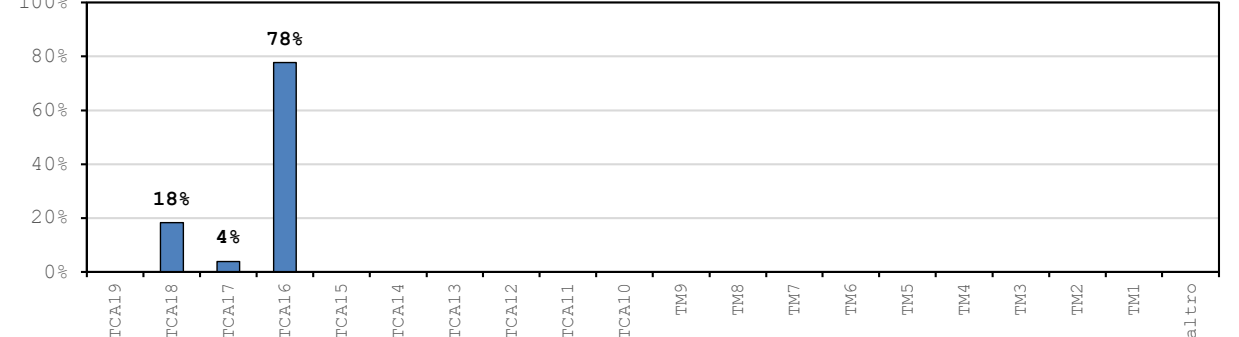
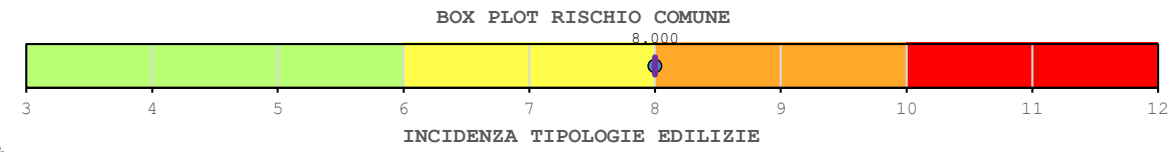


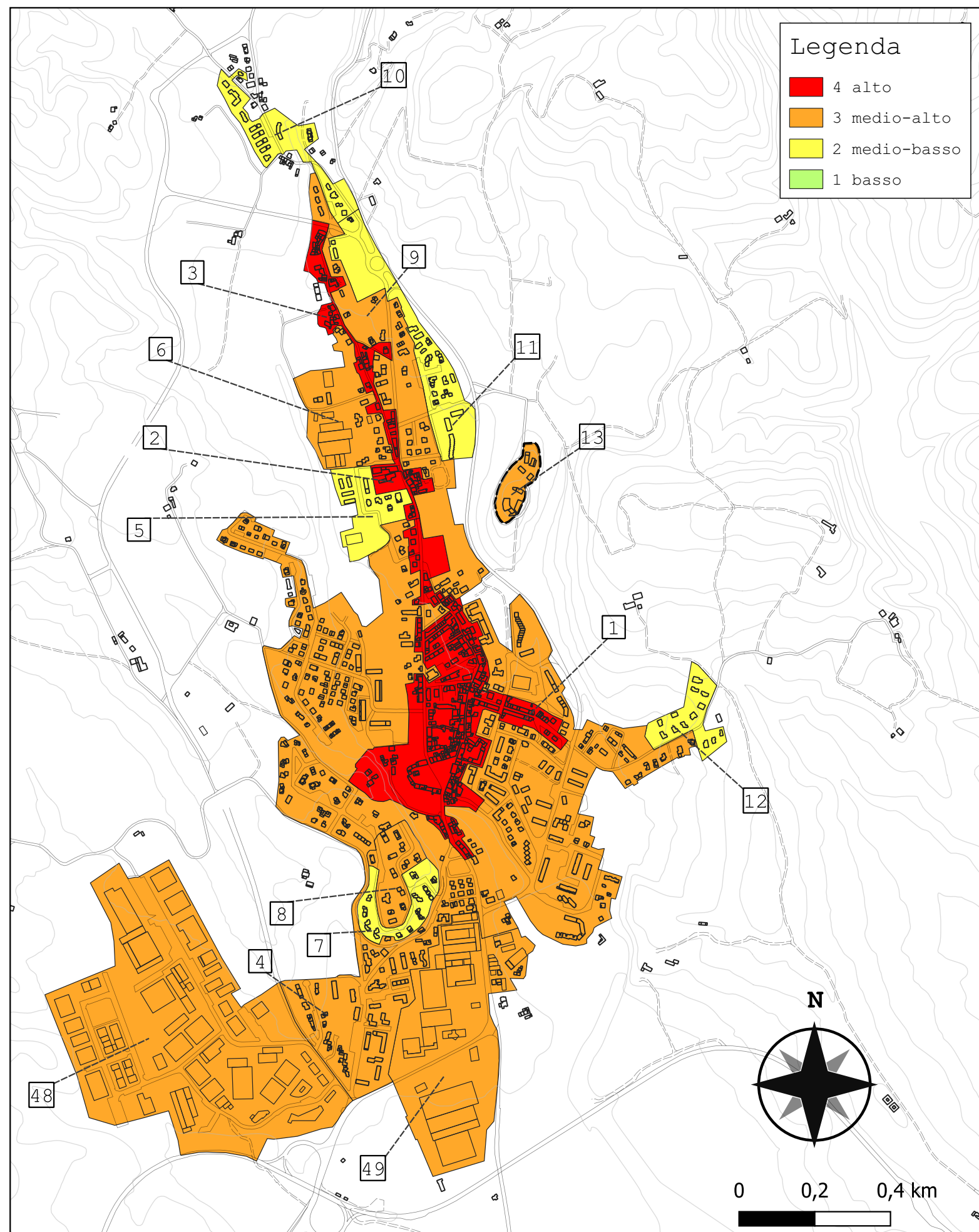


Legenda

- 4 alto
- 3 medio-alto
- 2 medio-basso
- 1 basso

Comparto 11		Barberino 4B			
Incidenza vol. comparto a livello comunale 1%					
Tipologie	Num. Ed.	Vol. [m ³]	I _{r,medio}	stdev	COV
TM1	-	-	-	-	-
TM2	-	-	-	-	-
TM3	-	-	-	-	-
TM4	-	-	-	-	-
TM5	-	-	-	-	-
TM6	-	-	-	-	-
TM7	-	-	-	-	-
TM8	-	-	-	-	-
TM9	-	-	-	-	-
TCA10	-	-	-	-	-
TCA11	-	-	-	-	-
TCA12	-	-	-	-	-
TCA13	-	-	-	-	-
TCA14	-	-	-	-	-
TCA15	-	-	-	-	-
TCA16	27	23 942	8.000	0.000	0.000
TCA17	1	1 218	8.000	-	-
TCA18	8	5 653	8.000	0.000	0.000
TCA19	-	-	-	-	-
altro	0	0	-	-	-
tot.	36	30 814	8.000	0.000	0.000

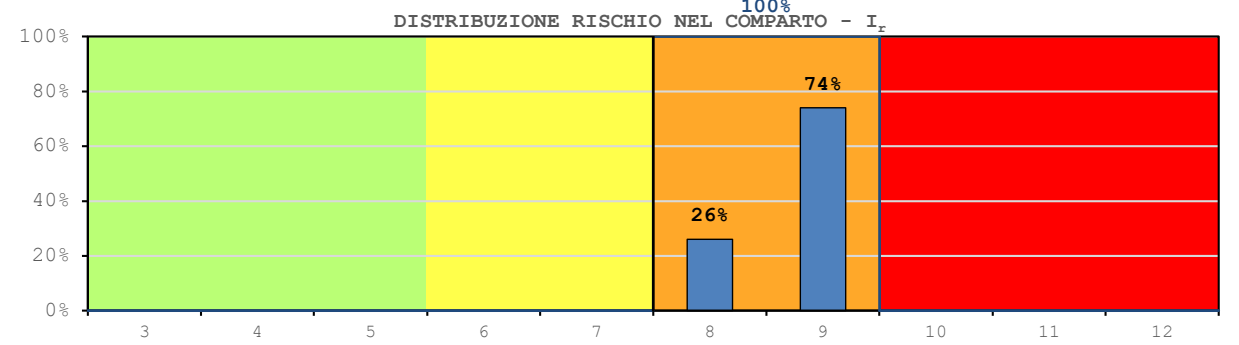
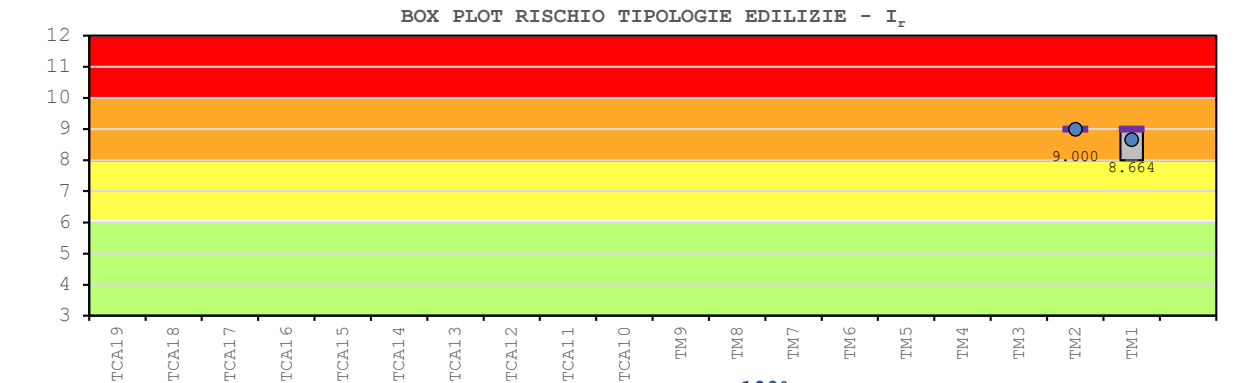
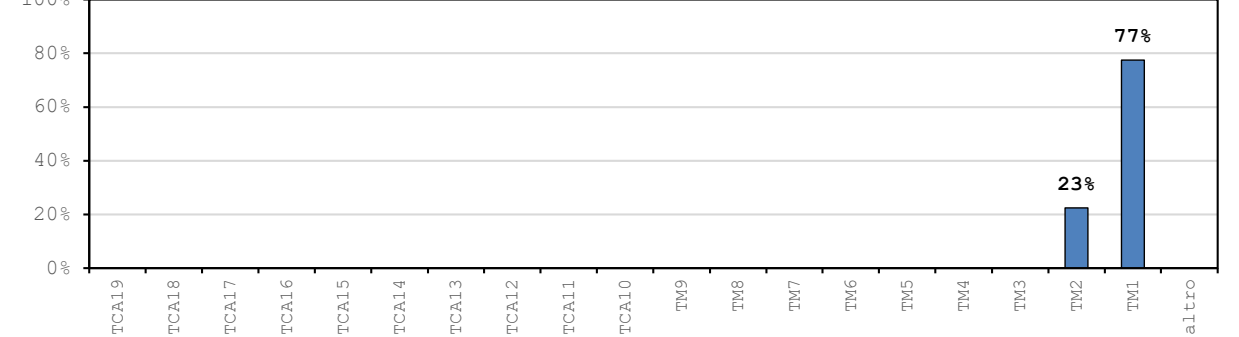
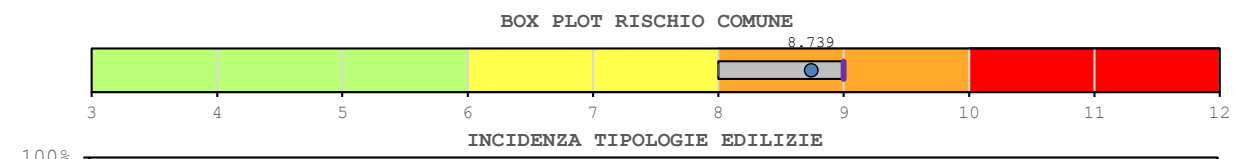


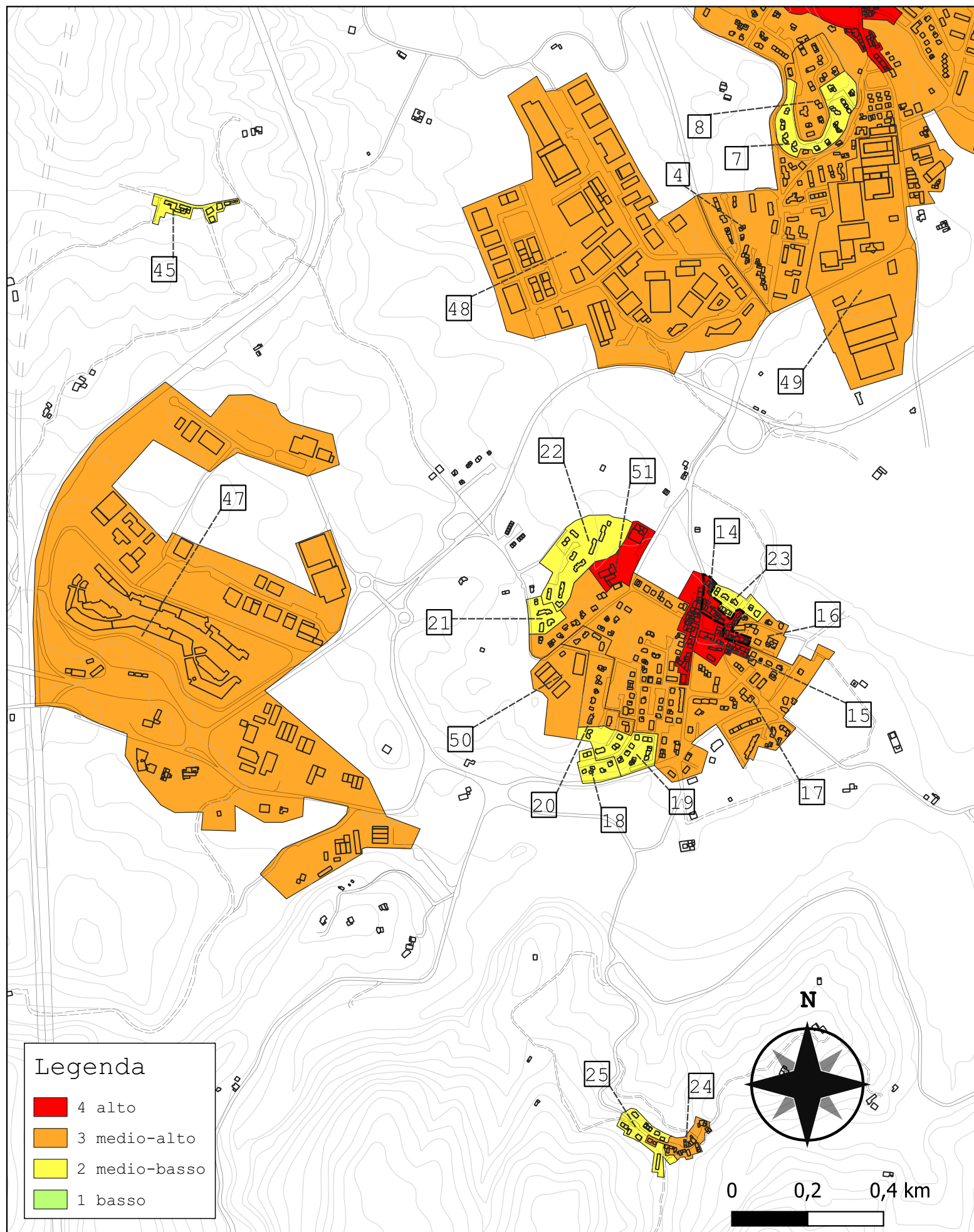


Legenda

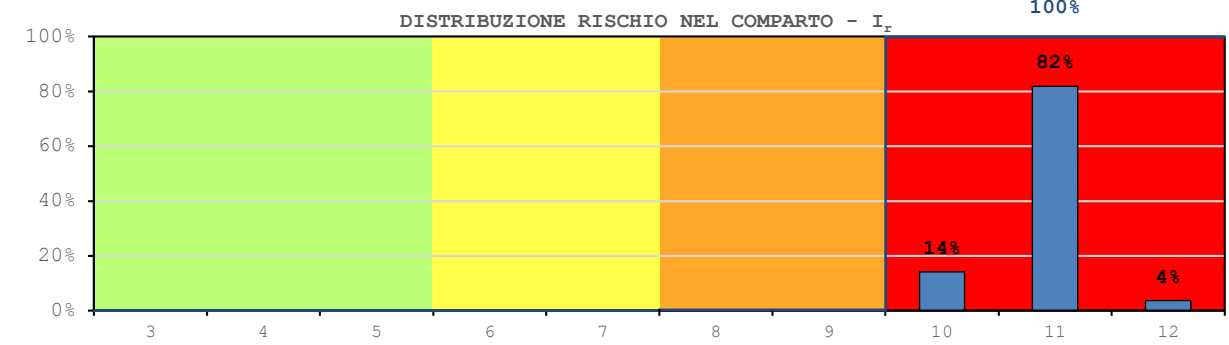
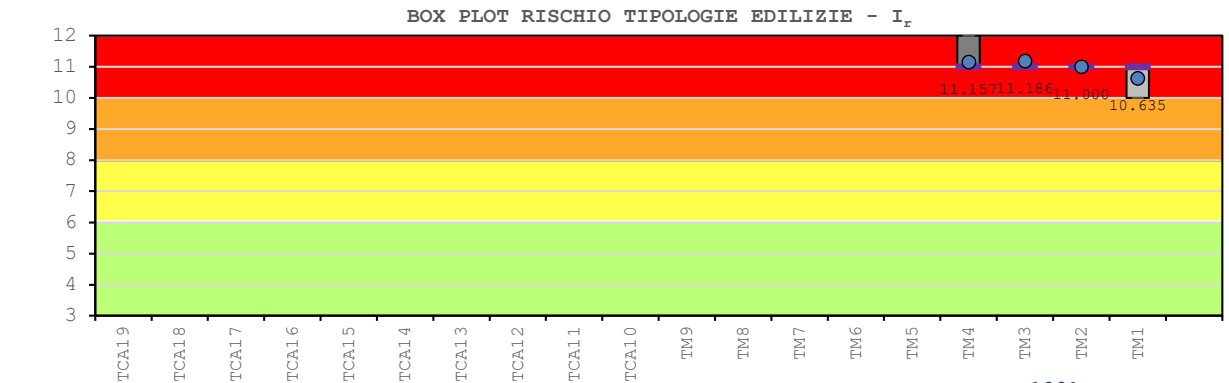
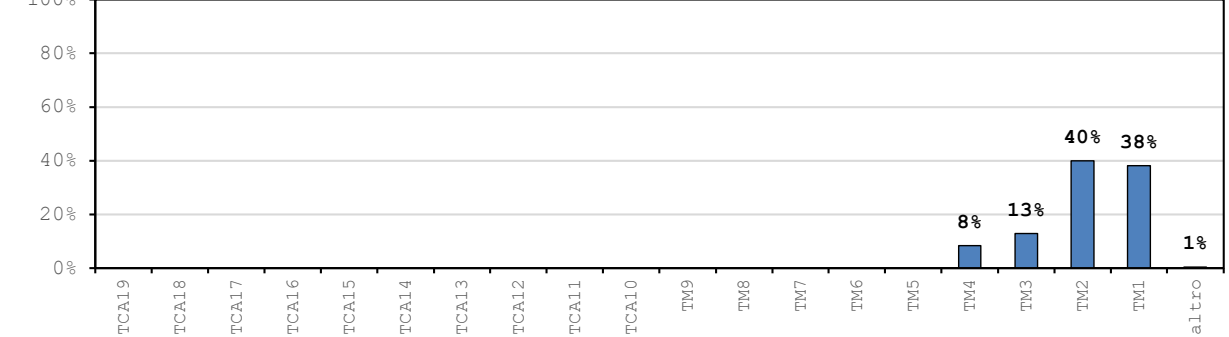
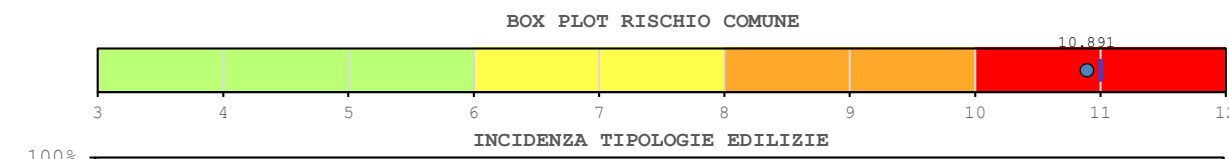
- 4 alto
- 3 medio-alto
- 2 medio-basso
- 1 basso

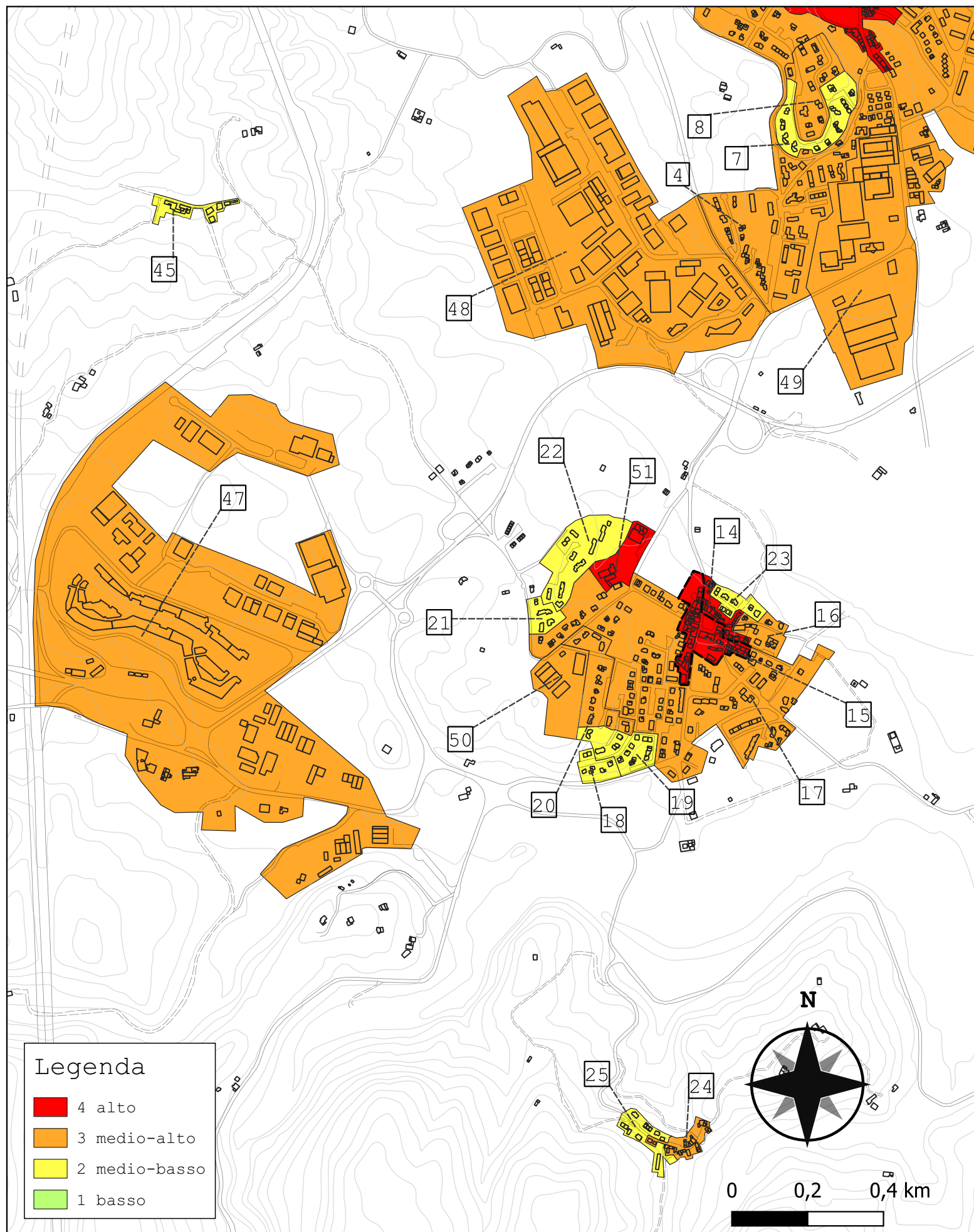
Comparto 13		Castello			
Incidenza vol. comparto a livello comunale 0.6%					
Tipologie	Num. Ed.	Vol. [m ³]	I _{r,medio}	stdev	COV
TM1	11	13 223	8.664	0.522	0.061
TM2	2	3 846	9.000	0.000	0.000
TM3	-	-	-	-	-
TM4	-	-	-	-	-
TM5	-	-	-	-	-
TM6	-	-	-	-	-
TM7	-	-	-	-	-
TM8	-	-	-	-	-
TM9	-	-	-	-	-
TCA10	-	-	-	-	-
TCA11	-	-	-	-	-
TCA12	-	-	-	-	-
TCA13	-	-	-	-	-
TCA14	-	-	-	-	-
TCA15	-	-	-	-	-
TCA16	-	-	-	-	-
TCA17	-	-	-	-	-
TCA18	-	-	-	-	-
TCA19	-	-	-	-	-
altro	0	0	-	-	-
tot.	13	17 069	8.739	0.506	0.056



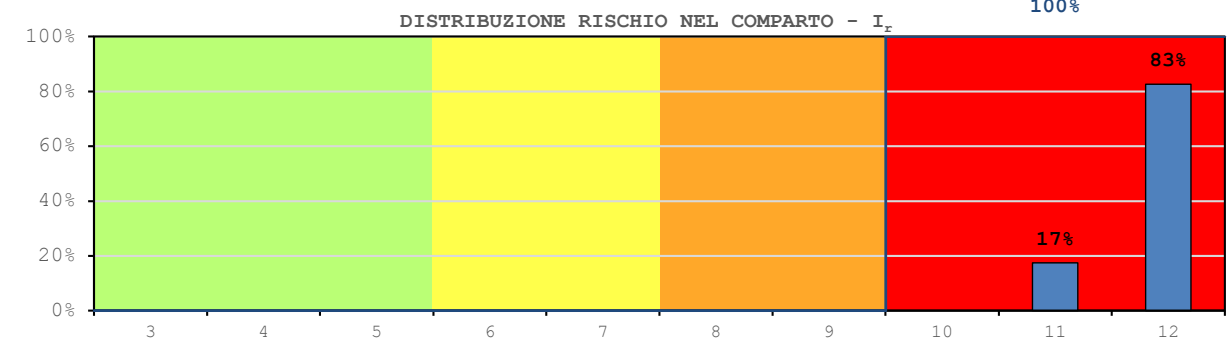
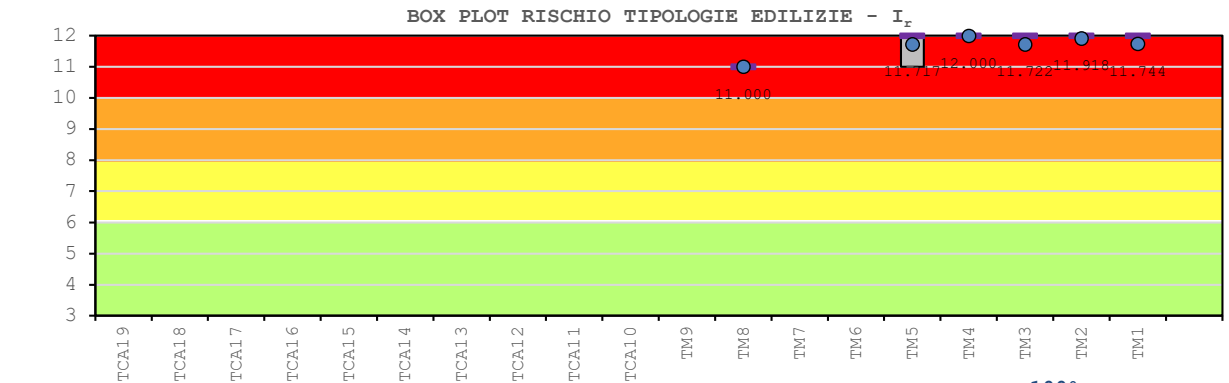
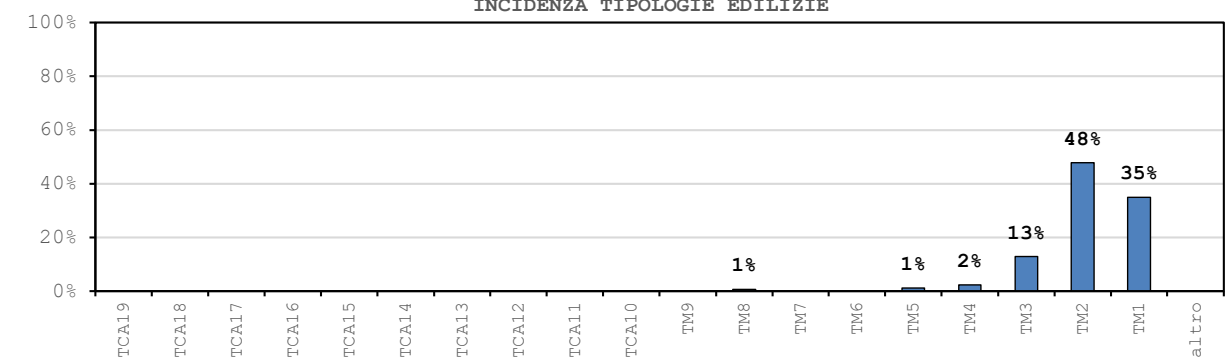
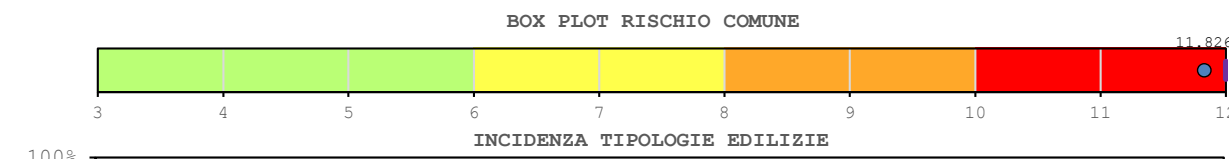


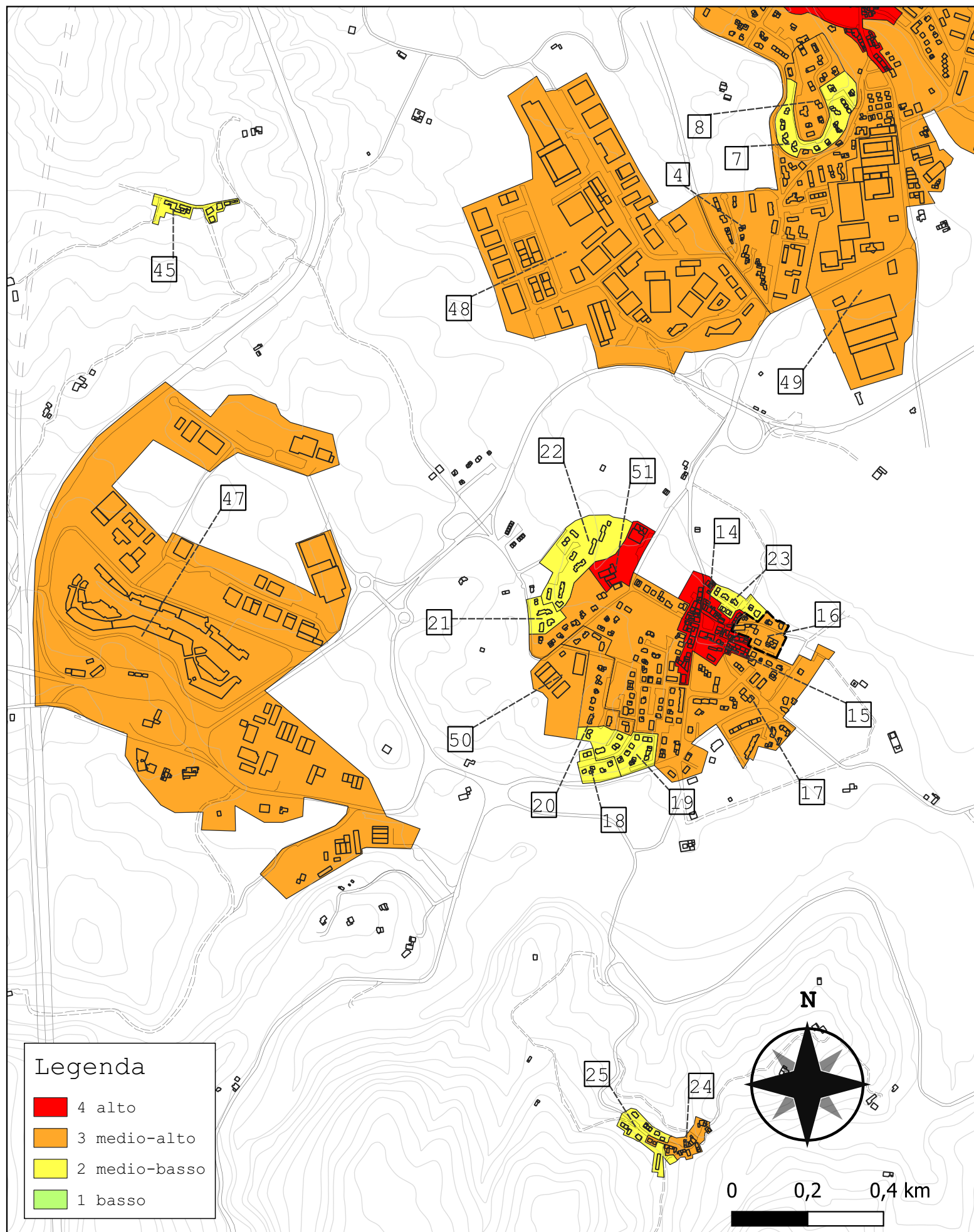
Comparto 14		Cavallina 1A			
Incidenza vol. comparto a livello comunale 0.6%					
Tipologie	Num. Ed.	Vol. [m ³]	I _{r,medio}	stdev	COV
TM1	20	6 893	10.635	0.470	0.044
TM2	10	7 249	11.000	0.000	0.000
TM3	8	2 336	11.186	0.354	0.032
TM4	2	1 515	11.157	0.707	0.061
TM5	-	-	-	-	-
TM6	-	-	-	-	-
TM7	-	-	-	-	-
TM8	-	-	-	-	-
TM9	-	-	-	-	-
TCA10	-	-	-	-	-
TCA11	-	-	-	-	-
TCA12	-	-	-	-	-
TCA13	-	-	-	-	-
TCA14	-	-	-	-	-
TCA15	-	-	-	-	-
TCA16	-	-	-	-	-
TCA17	-	-	-	-	-
TCA18	-	-	-	-	-
TCA19	-	-	-	-	-
altro	2	91	-	-	-
tot.	42	18 085	10.891	0.537	0.050



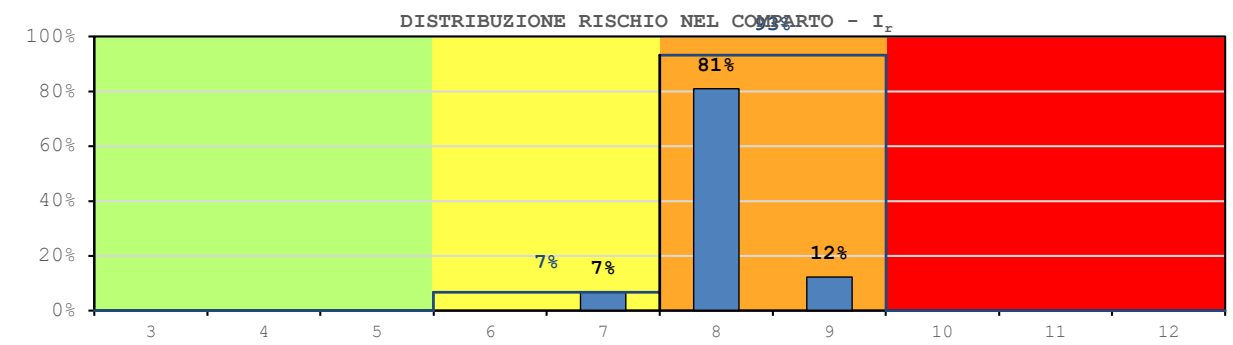
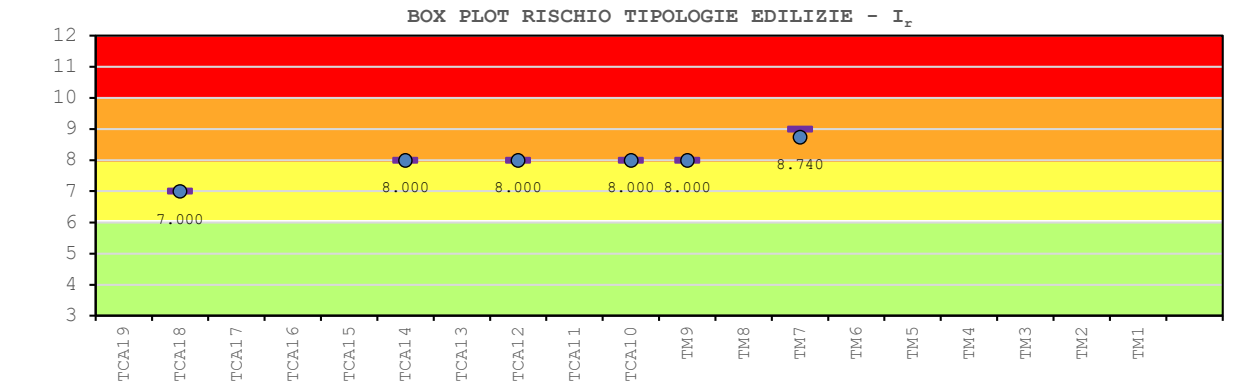
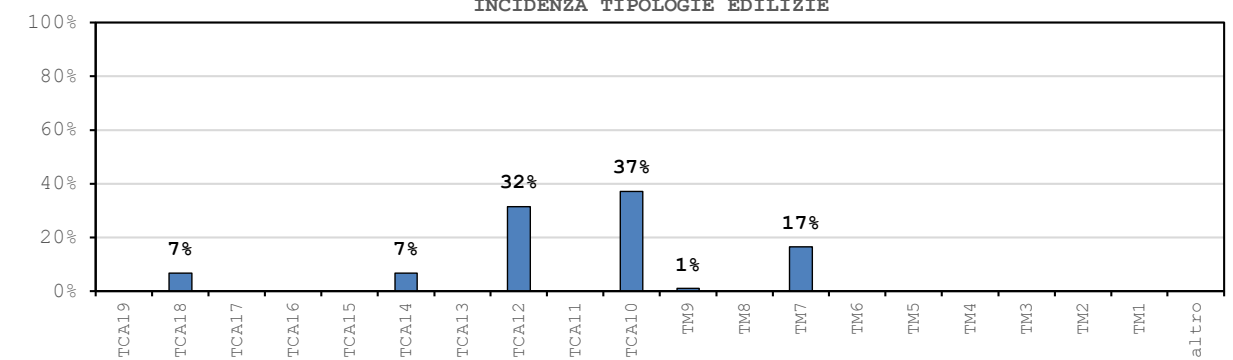
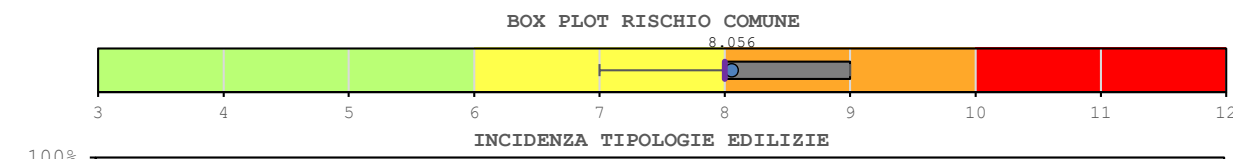


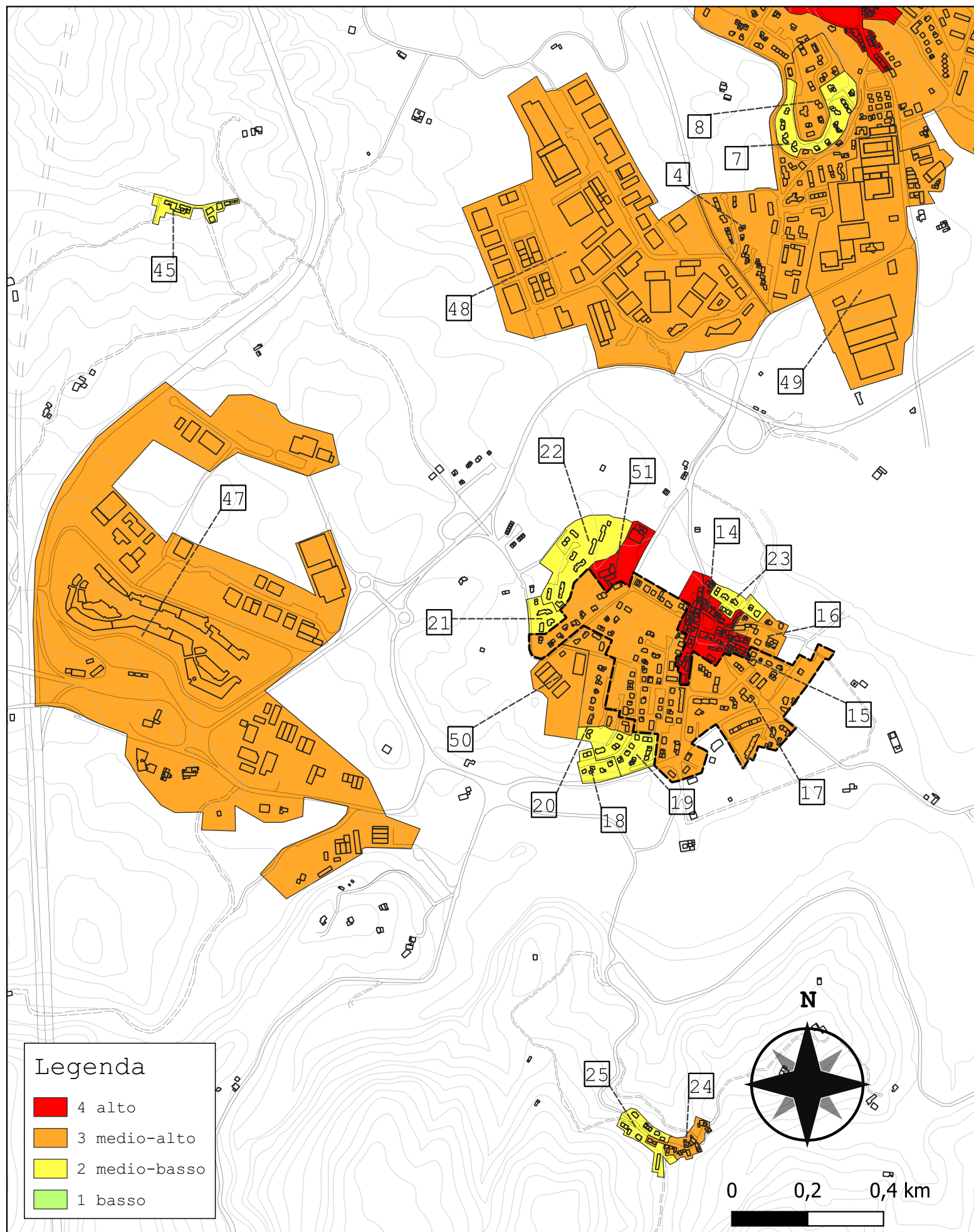
Comparto 15		Cavallina 1B			
Incidenza vol. comparto a livello comunale 1.6%					
Tipologie	Num. Ed.	Vol. [m ³]	I _{r,medio}	stdev	COV
TM1	36	17 198	11.744	0.401	0.034
TM2	23	23 600	11.918	0.288	0.024
TM3	8	6 336	11.722	0.354	0.030
TM4	1	1 174	12.000	-	-
TM5	3	611	11.717	0.577	0.049
TM6	-	-	-	-	-
TM7	-	-	-	-	-
TM8	1	332	11.000	-	-
TM9	-	-	-	-	-
TCA10	-	-	-	-	-
TCA11	-	-	-	-	-
TCA12	-	-	-	-	-
TCA13	-	-	-	-	-
TCA14	-	-	-	-	-
TCA15	-	-	-	-	-
TCA16	-	-	-	-	-
TCA17	-	-	-	-	-
TCA18	-	-	-	-	-
TCA19	-	-	-	-	-
altro	0	0	-	-	-
tot.	72	49 251	11.826	0.375	0.032



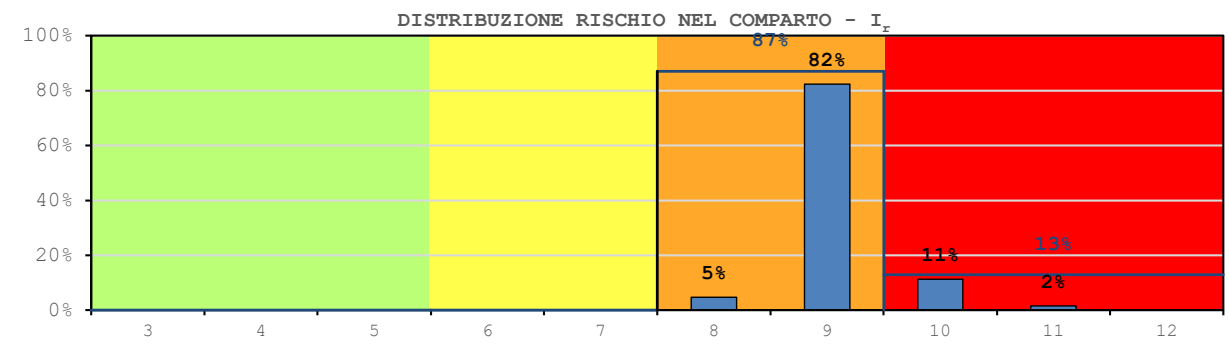
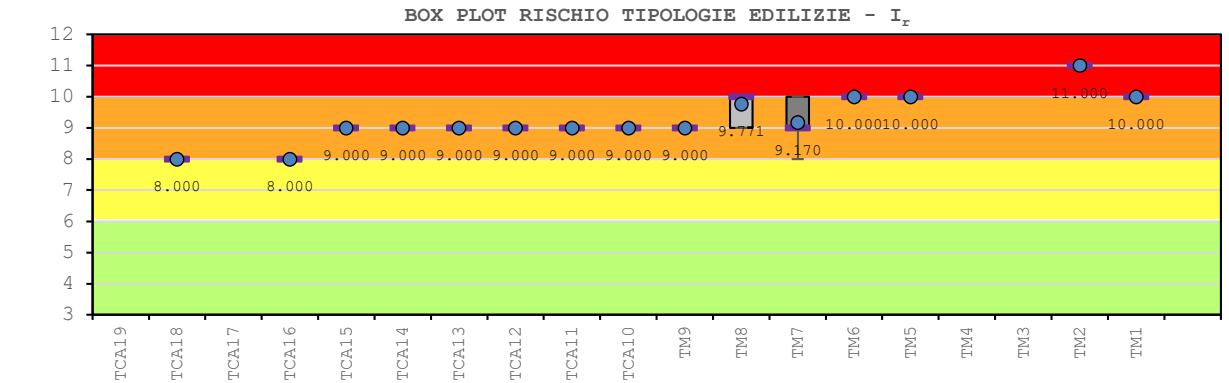
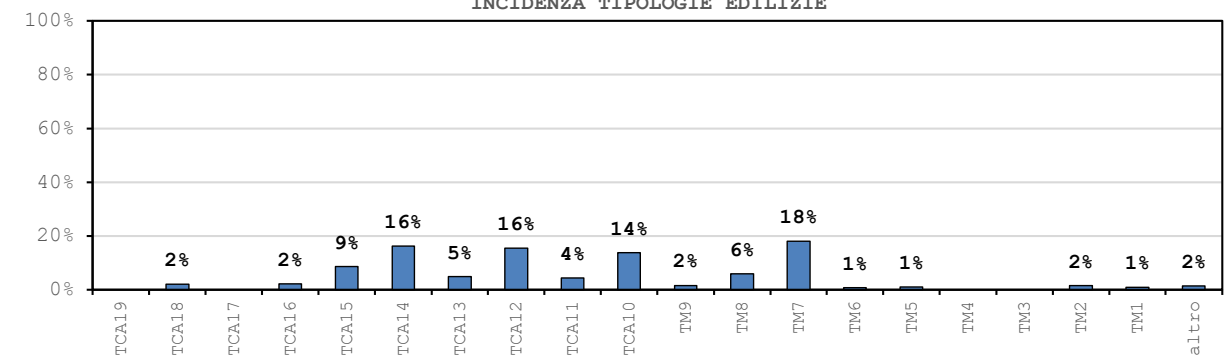
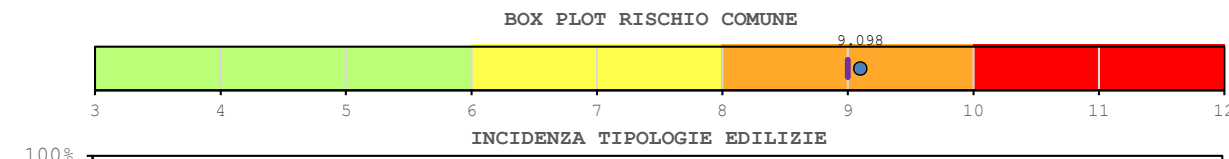


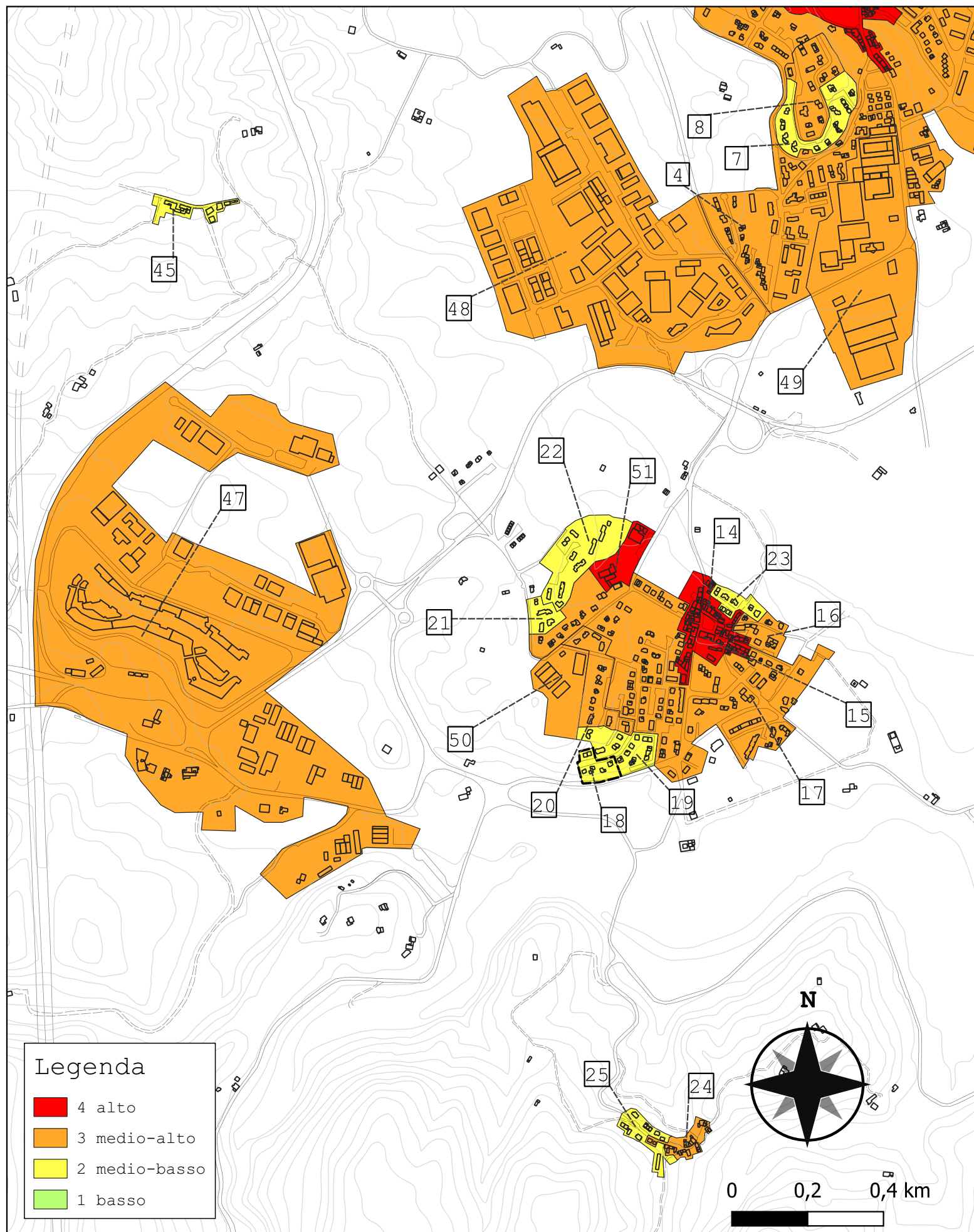
Comparto 16		Cavallina 2A			
Incidenza vol. comparto a livello comunale 0.4%					
Tipologie	Num. Ed.	Vol. [m ³]	I _{r,medio}	stdev	COV
TM1	-	-	-	-	-
TM2	-	-	-	-	-
TM3	-	-	-	-	-
TM4	-	-	-	-	-
TM5	-	-	-	-	-
TM6	-	-	-	-	-
TM7	8	2 291	8.740	0.354	0.040
TM8	-	-	-	-	-
TM9	1	140	8.000	-	-
TCA10	3	5 142	8.000	0.000	0.000
TCA11	-	-	-	-	-
TCA12	5	4 356	8.000	0.000	0.000
TCA13	-	-	-	-	-
TCA14	3	935	8.000	0.000	0.000
TCA15	-	-	-	-	-
TCA16	-	-	-	-	-
TCA17	-	-	-	-	-
TCA18	1	930	7.000	-	-
TCA19	-	-	-	-	-
altro	0	0	-	-	-
tot.	21	13 794	8.056	0.561	0.063



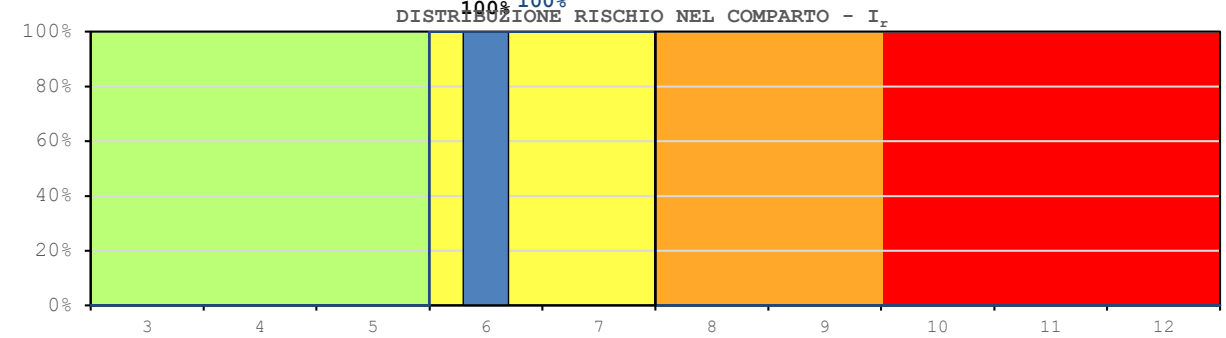
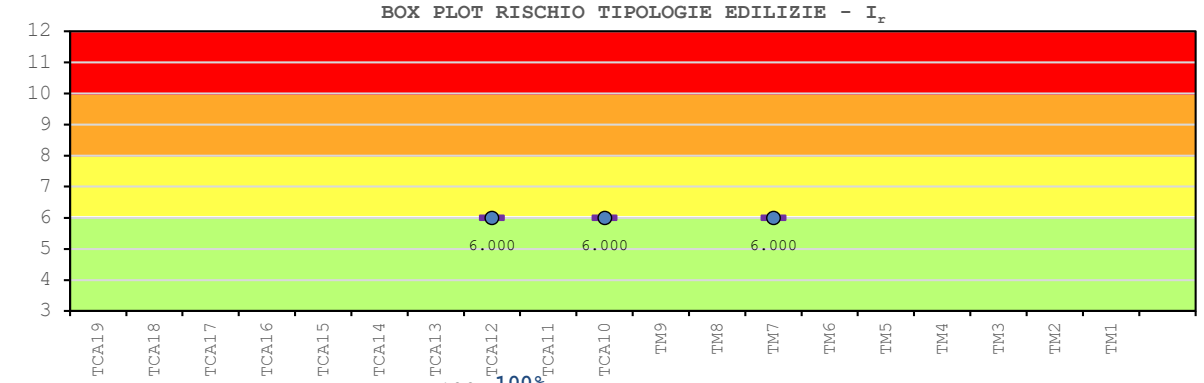
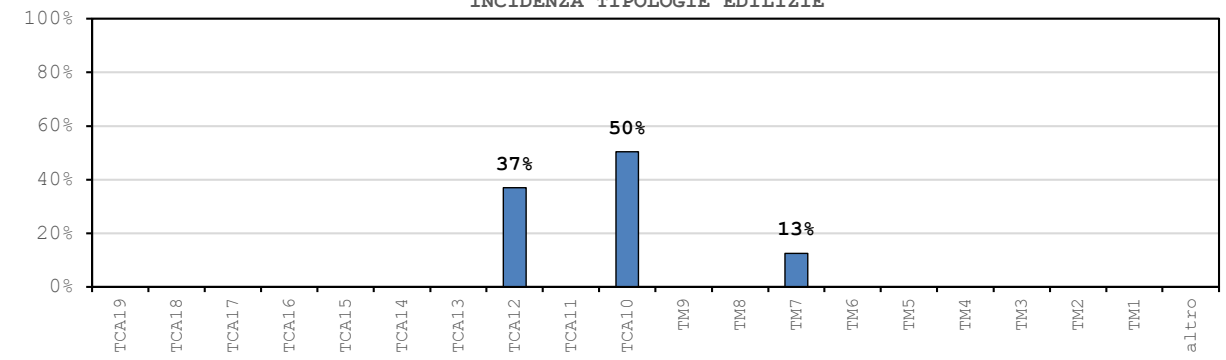
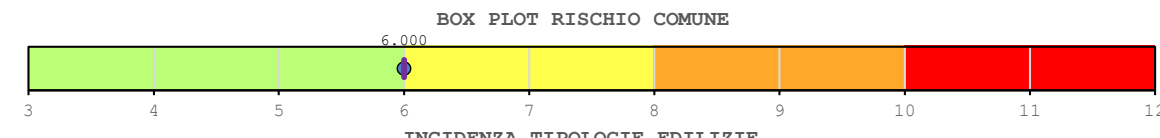


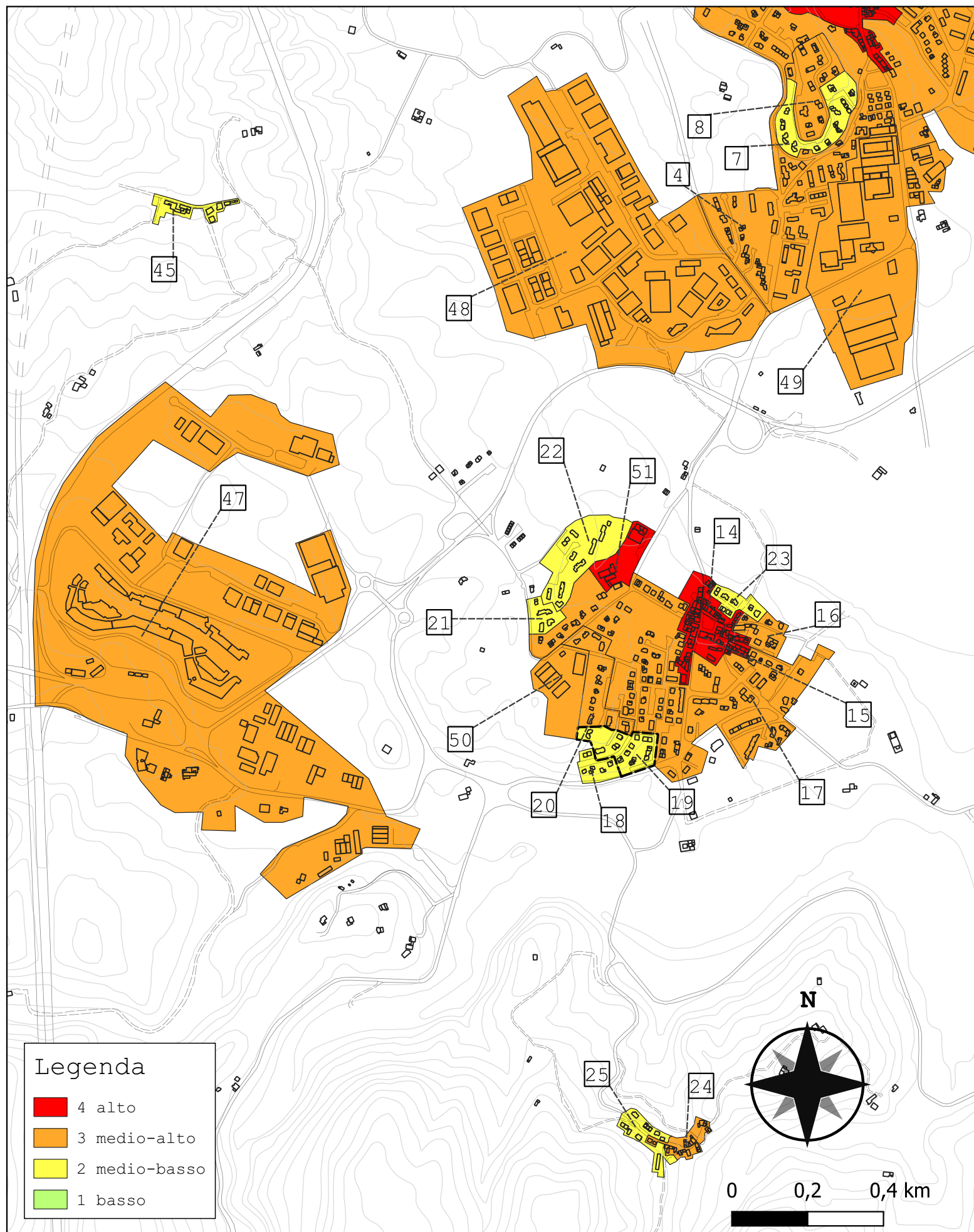
Comparto 17		Cavallina 2B			
Incidenza vol. comparto a livello comunale 5.1%					
Tipologie	Num. Ed.	Vol. [m ³]	I _{r,medio}	stdev	COV
TM1	2	1 566	10.000	0.000	0.000
TM2	2	2 582	11.000	0.000	0.000
TM3	-	-	-	-	-
TM4	-	-	-	-	-
TM5	2	1 705	10.000	0.000	0.000
TM6	1	1 364	10.000	-	-
TM7	54	28 623	9.170	0.567	0.060
TM8	8	9 331	9.771	0.463	0.047
TM9	7	2 670	9.000	0.000	0.000
TCA10	28	21 827	9.000	0.000	0.000
TCA11	3	7 060	9.000	0.000	0.000
TCA12	30	24 583	9.000	0.000	0.000
TCA13	4	7 792	9.000	0.000	0.000
TCA14	33	25 535	9.000	0.000	0.000
TCA15	3	13 649	9.000	0.000	0.000
TCA16	6	3 638	8.000	0.000	0.000
TCA17	-	-	-	-	-
TCA18	3	3 367	8.000	0.000	0.000
TCA19	-	-	-	-	-
altro	4	2 508	-	-	-
tot.	190	157 797	9.098	0.521	0.065



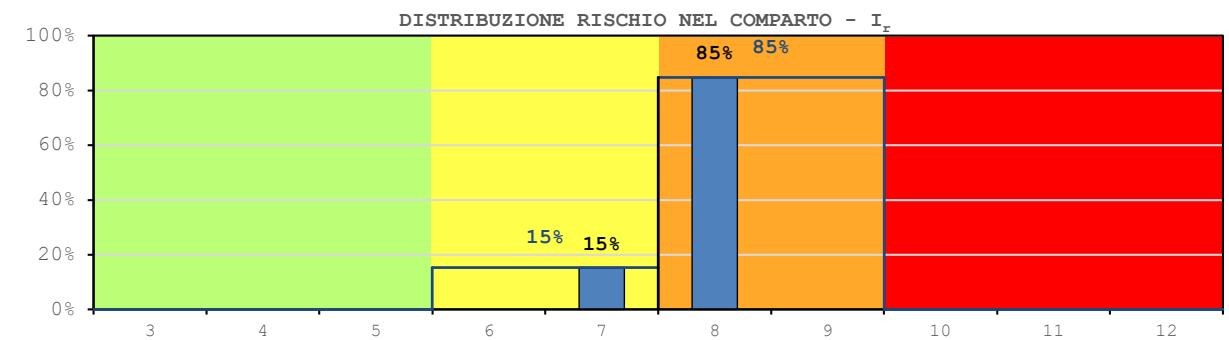
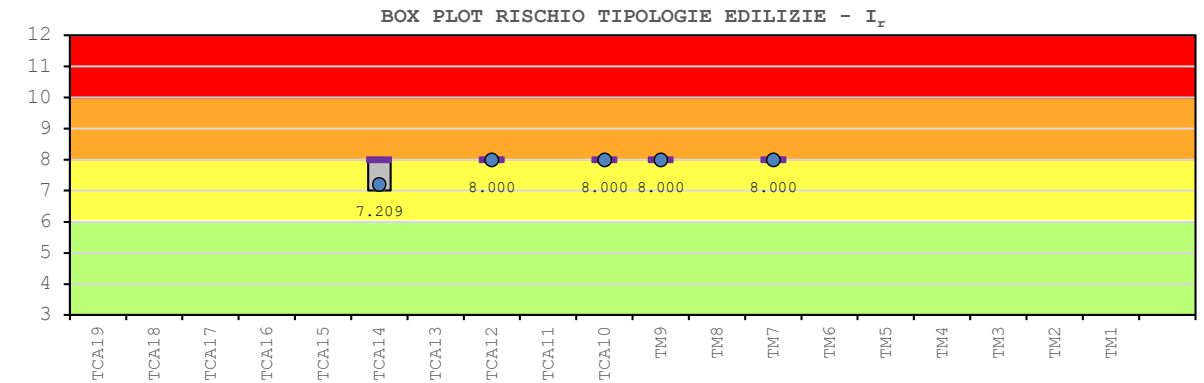
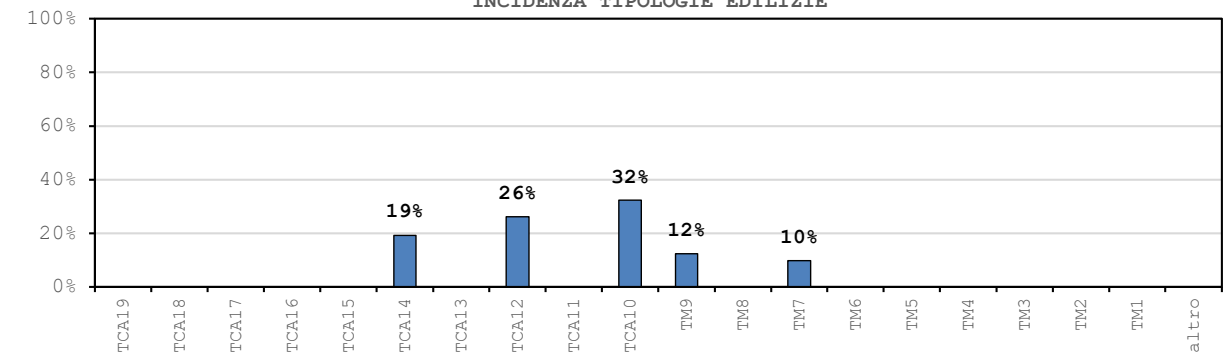
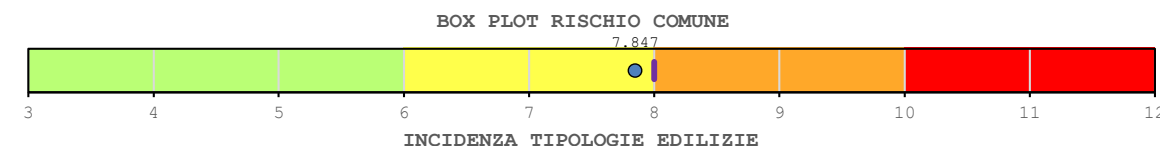


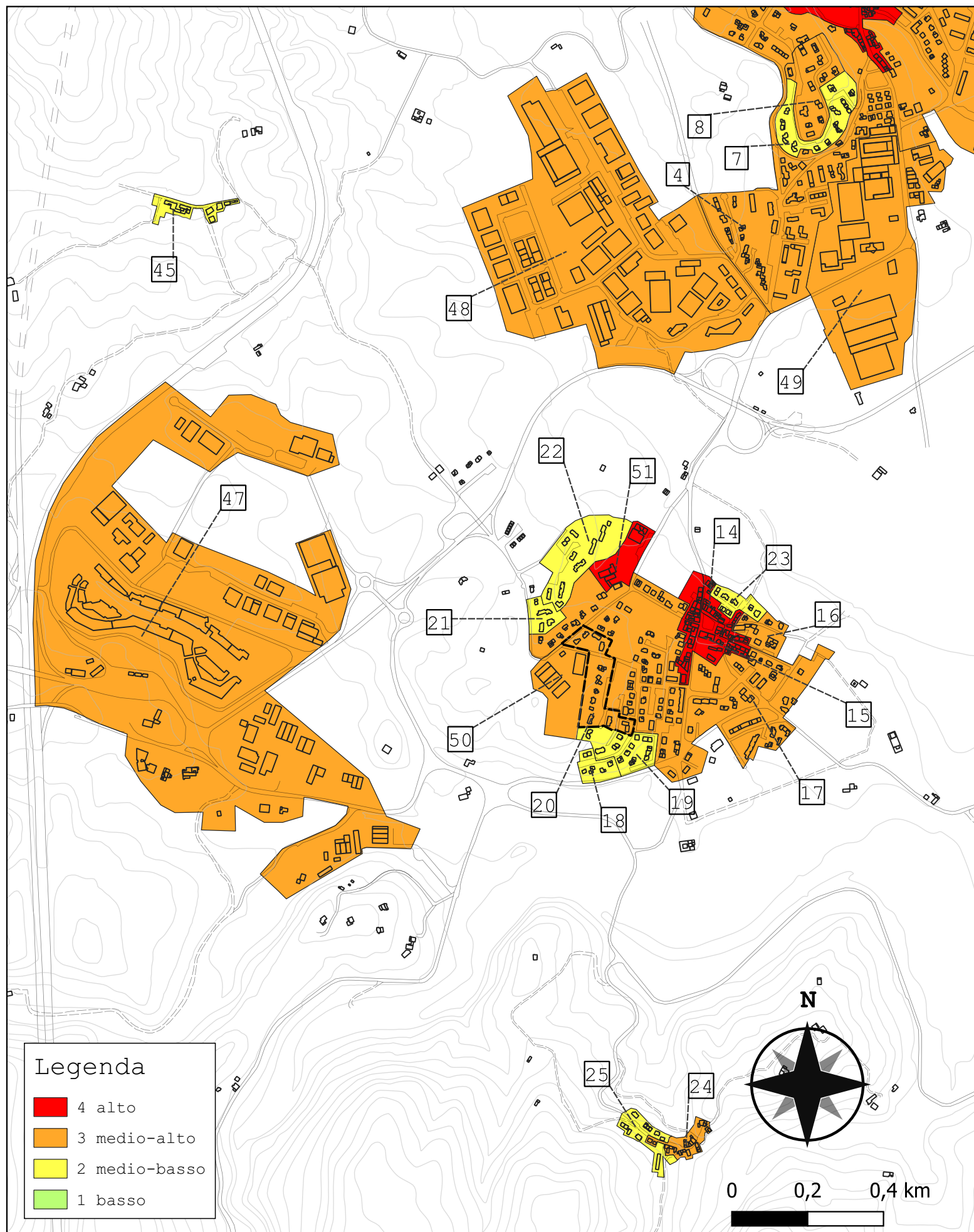
Comparto 18		Cavallina 2C			
Incidenza vol. comparto a livello comunale 0.1%					
Tipologie	Num. Ed.	Vol. [m ³]	I _{r,medio}	stdev	COV
TM1	-	-	-	-	-
TM2	-	-	-	-	-
TM3	-	-	-	-	-
TM4	-	-	-	-	-
TM5	-	-	-	-	-
TM6	-	-	-	-	-
TM7	2	441	6.000	0.000	0.000
TM8	-	-	-	-	-
TM9	-	-	-	-	-
TCA10	6	1 776	6.000	0.000	0.000
TCA11	-	-	-	-	-
TCA12	2	1 304	6.000	0.000	0.000
TCA13	-	-	-	-	-
TCA14	-	-	-	-	-
TCA15	-	-	-	-	-
TCA16	-	-	-	-	-
TCA17	-	-	-	-	-
TCA18	-	-	-	-	-
TCA19	-	-	-	-	-
altro	0	0	-	-	-
tot.	10	3 521	6.000	0.000	0.000



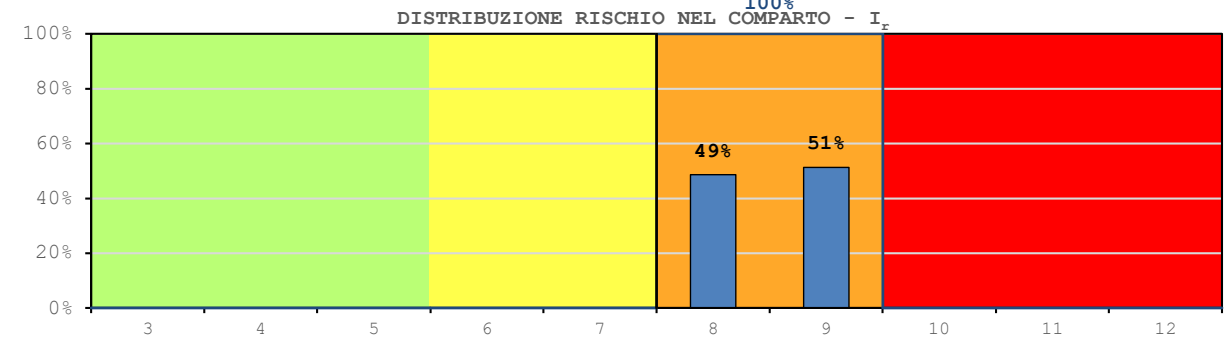
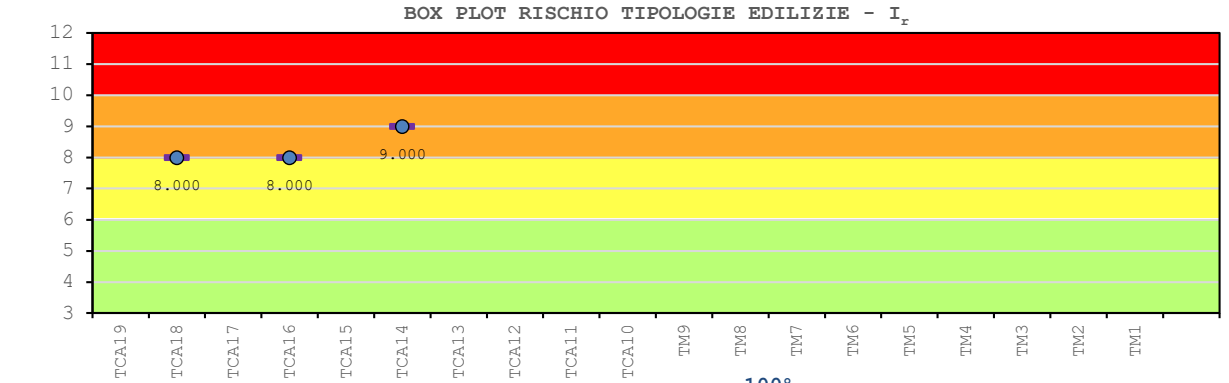
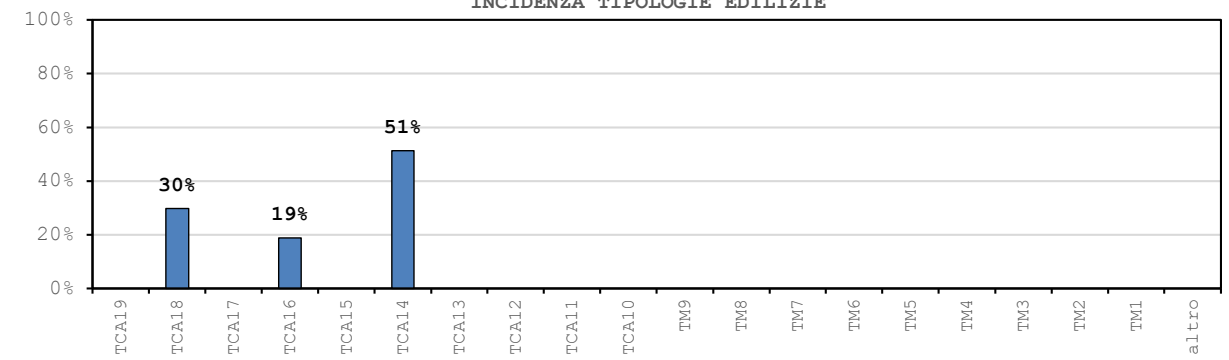
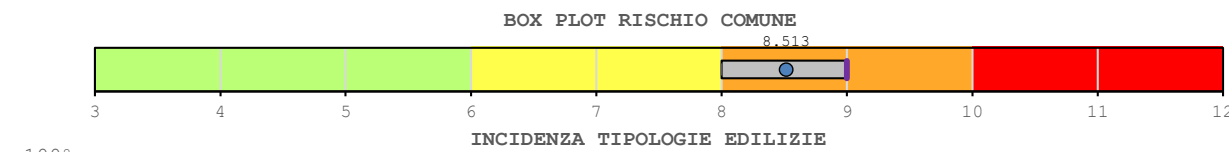


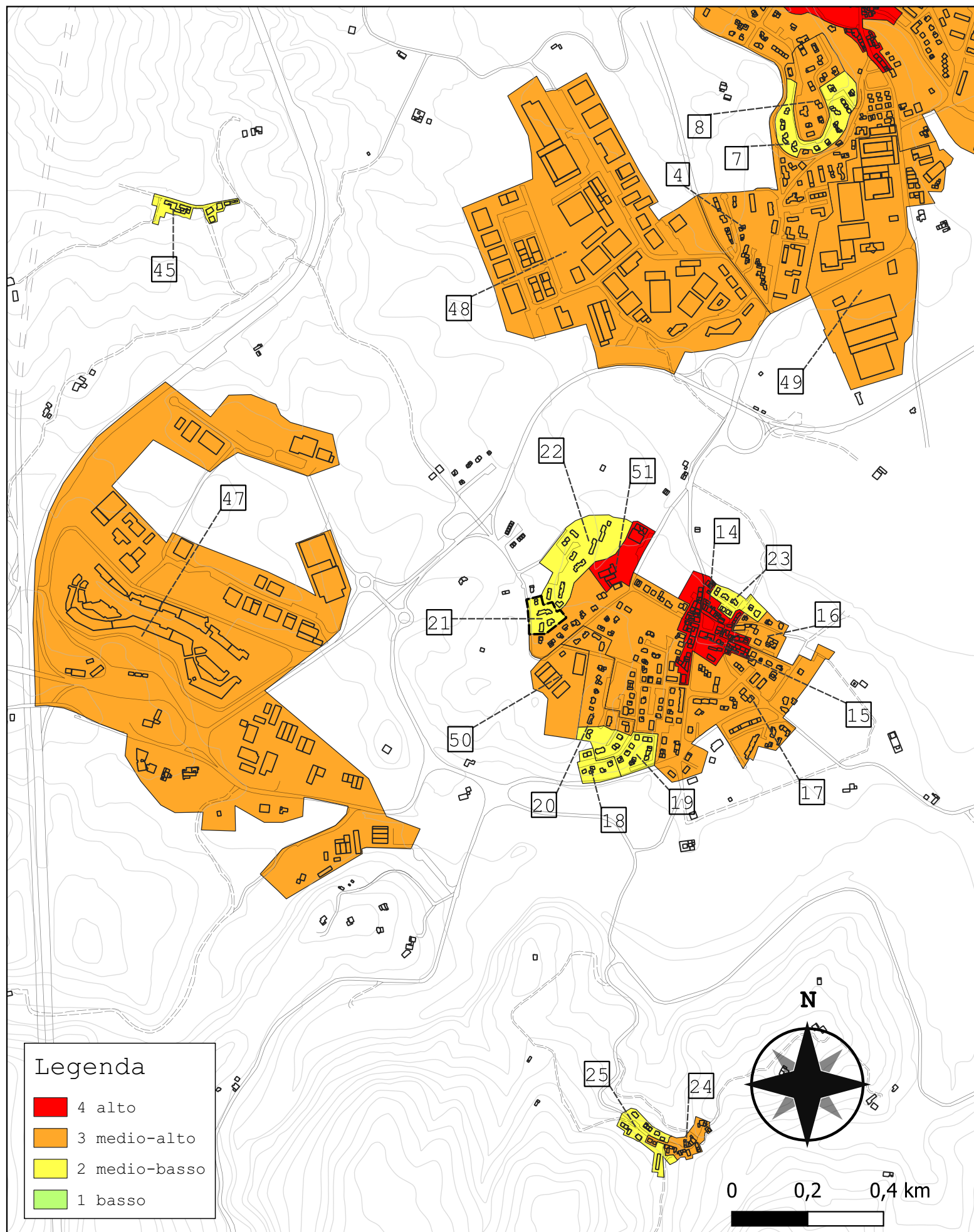
Comparto 19		Cavallina 2D			
Incidenza vol. comparto a livello comunale 0.6%					
Tipologie	Num. Ed.	Vol. [m ³]	I _{r,medio}	stdev	COV
TM1	-	-	-	-	-
TM2	-	-	-	-	-
TM3	-	-	-	-	-
TM4	-	-	-	-	-
TM5	-	-	-	-	-
TM6	-	-	-	-	-
TM7	2	1 658	8.000	0.000	0.000
TM8	-	-	-	-	-
TM9	7	2 096	8.000	0.000	0.000
TCA10	10	5 468	8.000	0.000	0.000
TCA11	-	-	-	-	-
TCA12	6	4 423	8.000	0.000	0.000
TCA13	-	-	-	-	-
TCA14	3	3 272	7.209	0.577	0.075
TCA15	-	-	-	-	-
TCA16	-	-	-	-	-
TCA17	-	-	-	-	-
TCA18	-	-	-	-	-
TCA19	-	-	-	-	-
altro	0	0	-	-	-
tot.	28	16 918	7.847	0.189	0.024





Comparto 20		Cavallina 3			
Incidenza vol. comparto a livello comunale 0.5%					
Tipologie	Num. Ed.	Vol. [m ³]	I _{r,medio}	stdev	COV
TM1	-	-	-	-	-
TM2	-	-	-	-	-
TM3	-	-	-	-	-
TM4	-	-	-	-	-
TM5	-	-	-	-	-
TM6	-	-	-	-	-
TM7	-	-	-	-	-
TM8	-	-	-	-	-
TM9	-	-	-	-	-
TCA10	-	-	-	-	-
TCA11	-	-	-	-	-
TCA12	-	-	-	-	-
TCA13	-	-	-	-	-
TCA14	14	7 948	9.000	0.000	0.000
TCA15	-	-	-	-	-
TCA16	3	2 918	8.000	0.000	0.000
TCA17	-	-	-	-	-
TCA18	4	4 617	8.000	0.000	0.000
TCA19	-	-	-	-	-
altro	0	0	-	-	-
tot.	21	15 482	8.513	0.483	0.060

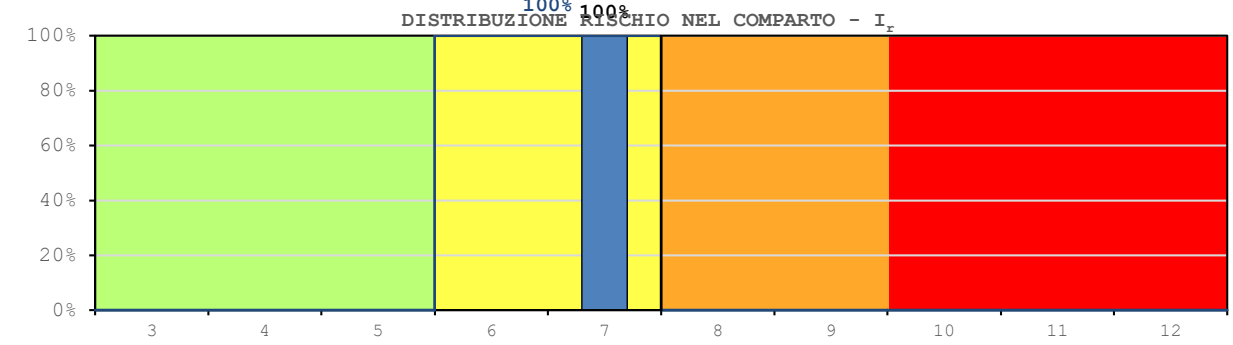
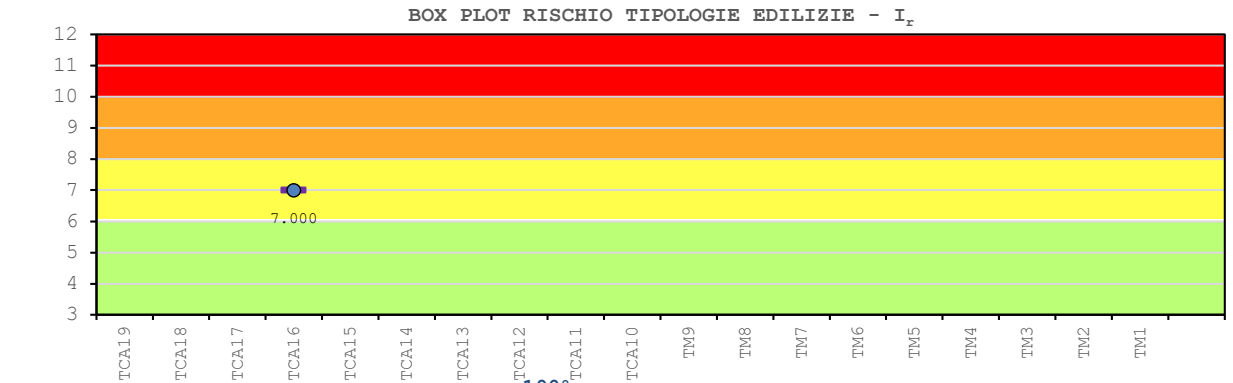
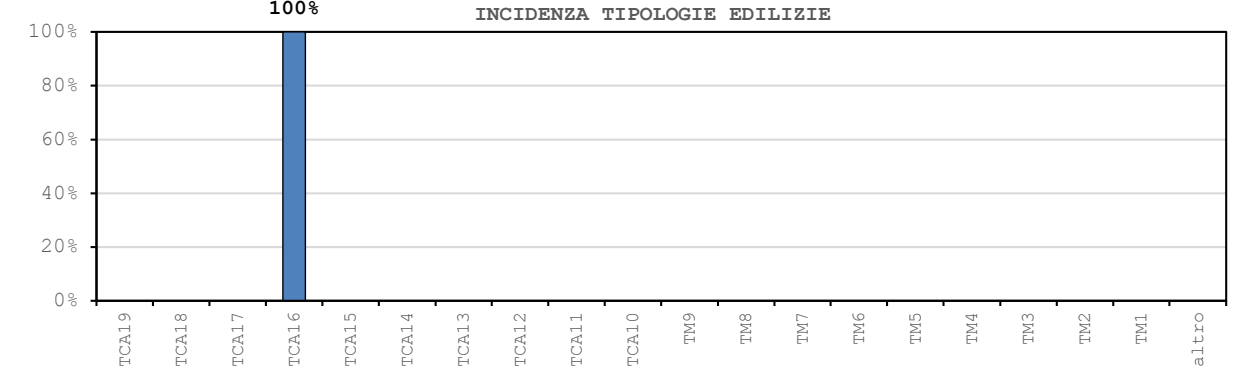
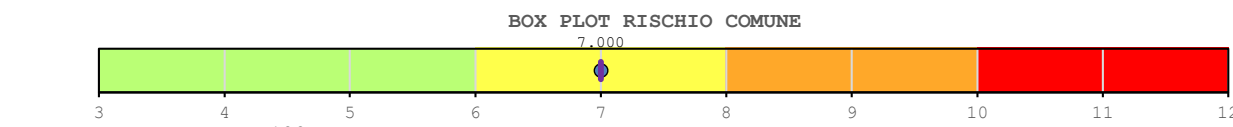


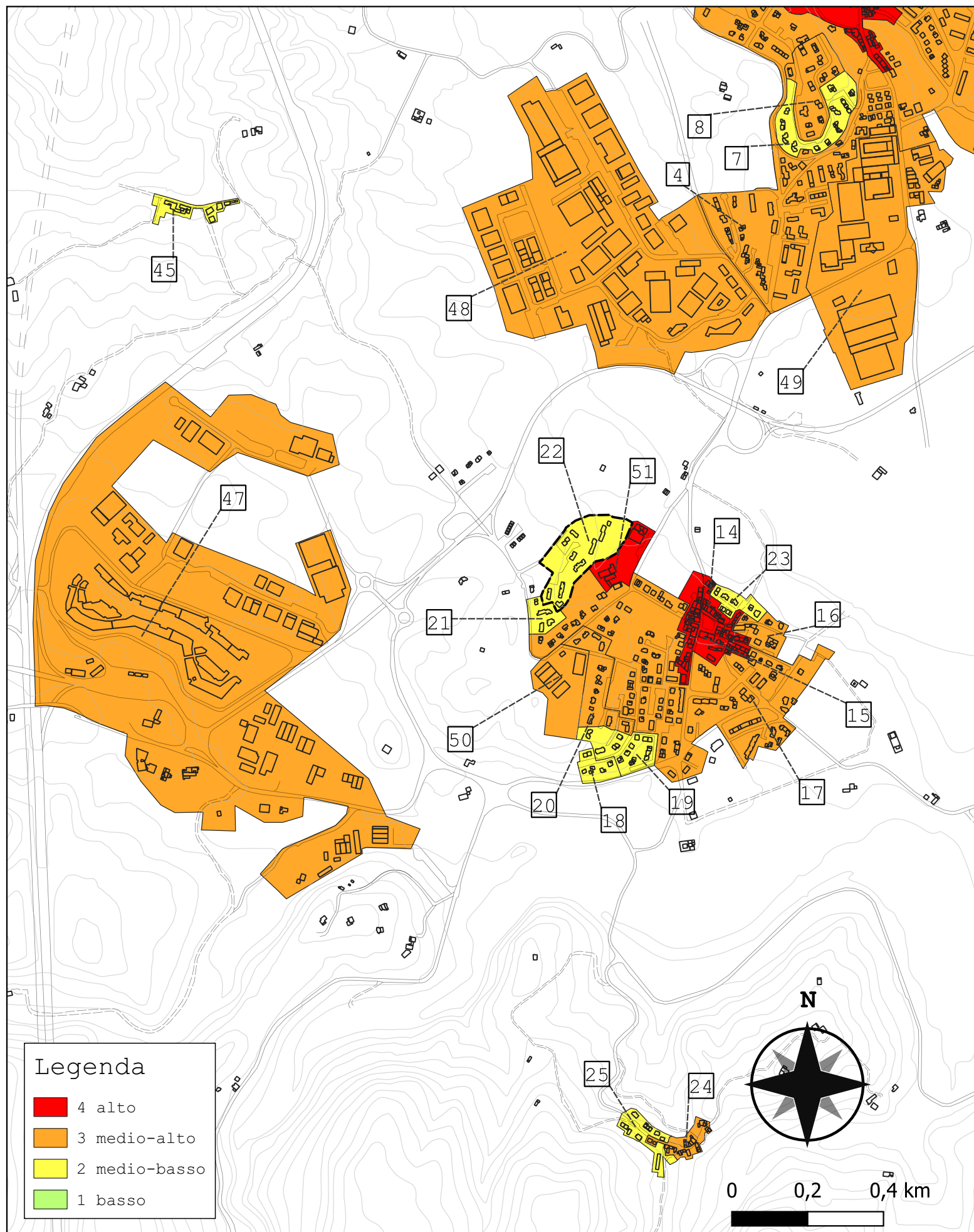


Legenda

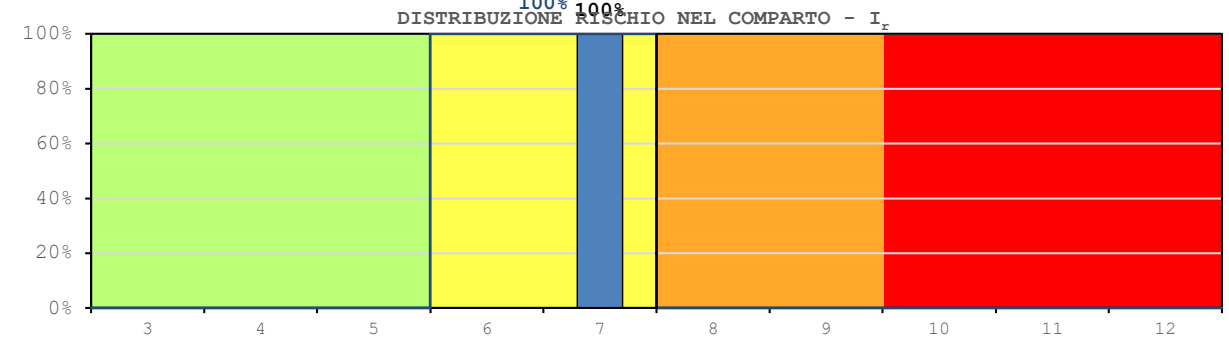
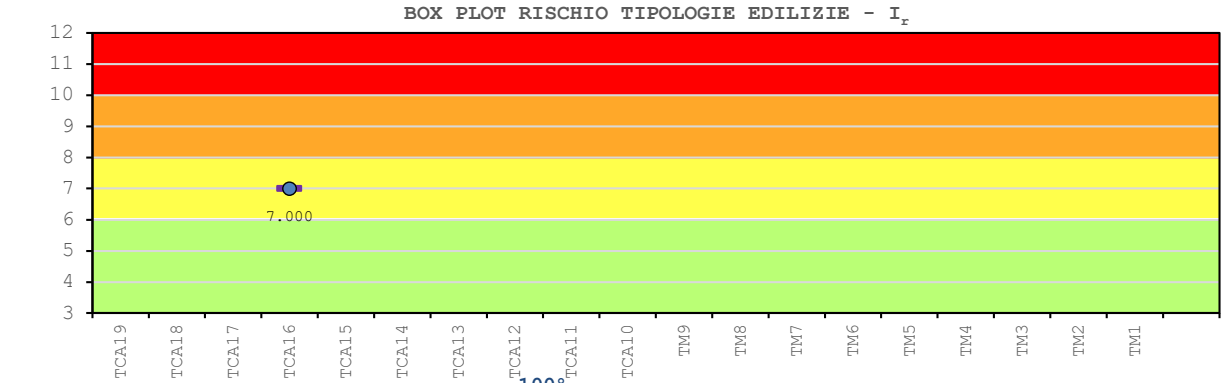
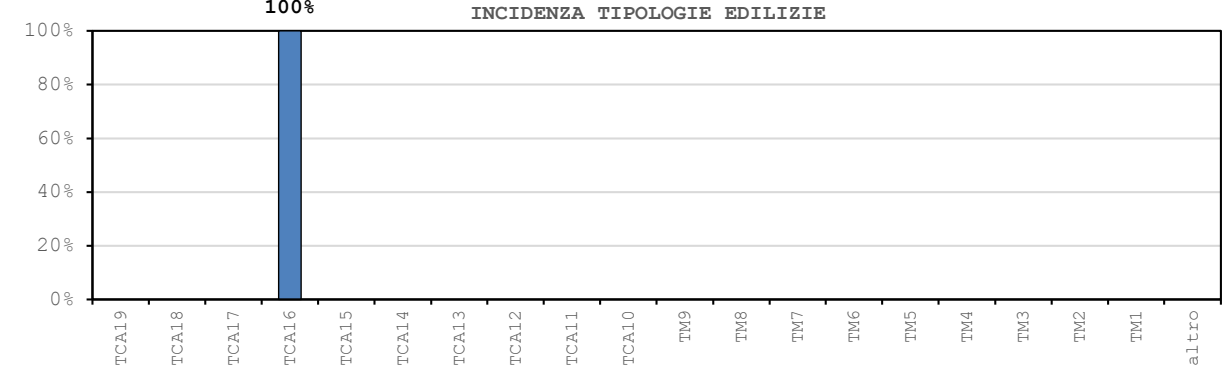
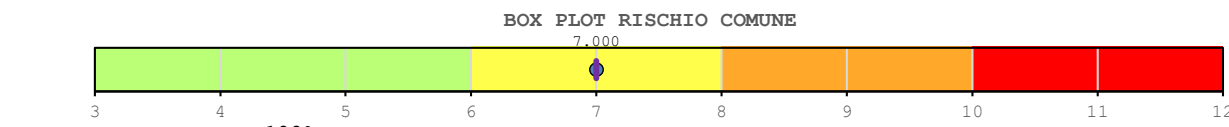
- 4 alto
- 3 medio-alto
- 2 medio-basso
- 1 basso

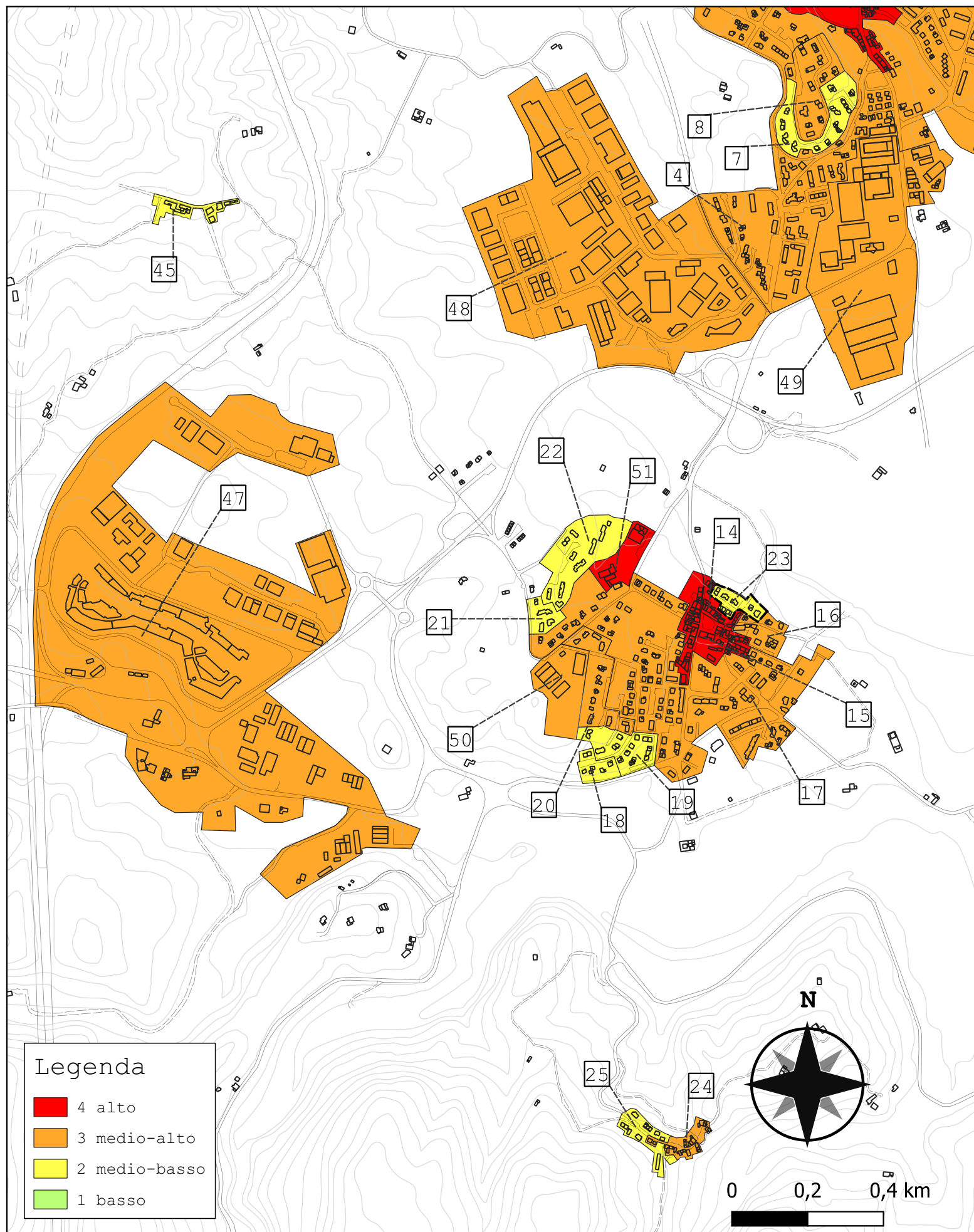
Comparto 21		Cavallina 4A			
Incidenza vol. comparto a livello comunale 0.2%					
Tipologie	Num. Ed.	Vol. [m ³]	I _{r,medio}	stdev	COV
TM1	-	-	-	-	-
TM2	-	-	-	-	-
TM3	-	-	-	-	-
TM4	-	-	-	-	-
TM5	-	-	-	-	-
TM6	-	-	-	-	-
TM7	-	-	-	-	-
TM8	-	-	-	-	-
TM9	-	-	-	-	-
TCA10	-	-	-	-	-
TCA11	-	-	-	-	-
TCA12	-	-	-	-	-
TCA13	-	-	-	-	-
TCA14	-	-	-	-	-
TCA15	-	-	-	-	-
TCA16	5	7 541	7.000	0.000	0.000
TCA17	-	-	-	-	-
TCA18	-	-	-	-	-
TCA19	-	-	-	-	-
altro	0	0	-	-	-
tot.	5	7 541	7.000	0.000	0.000



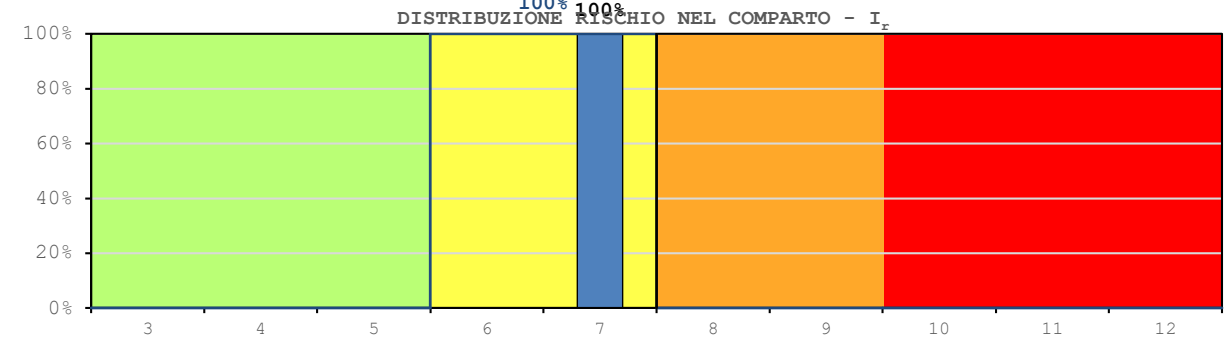
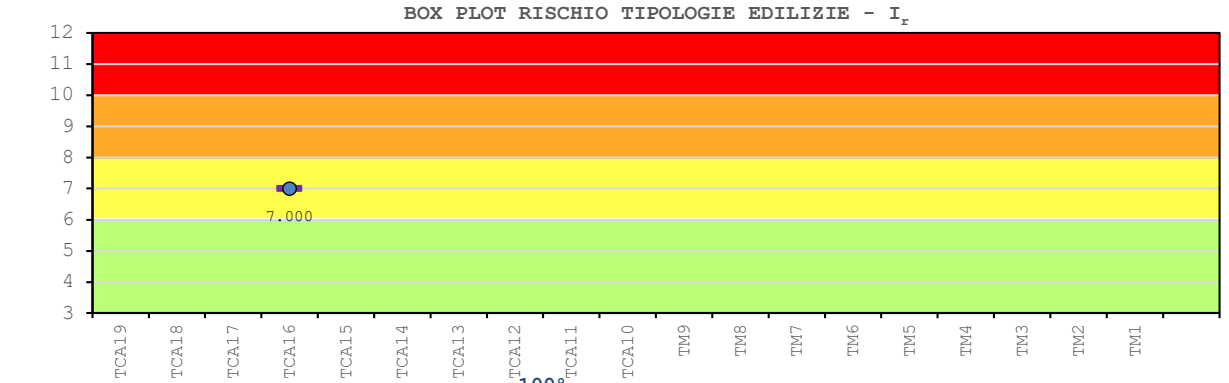
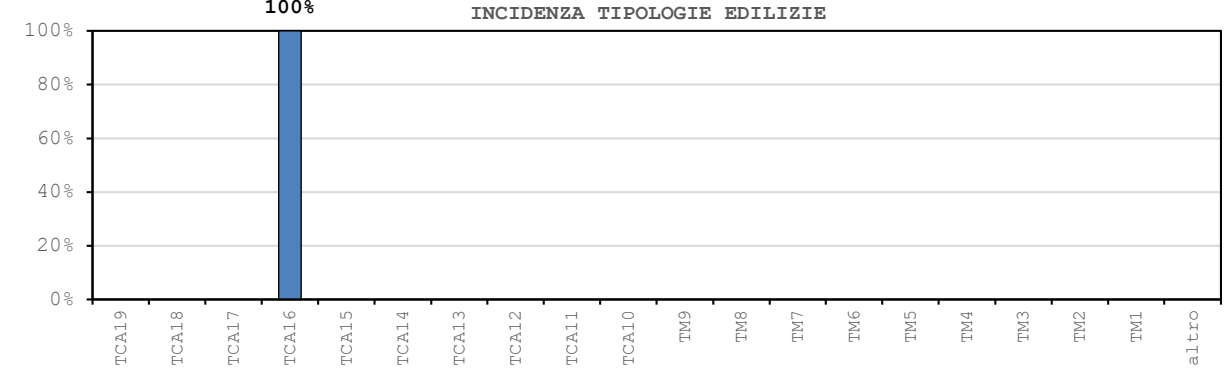
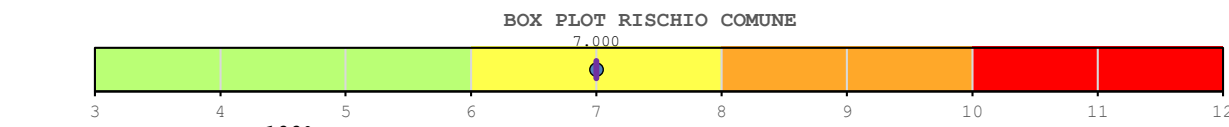


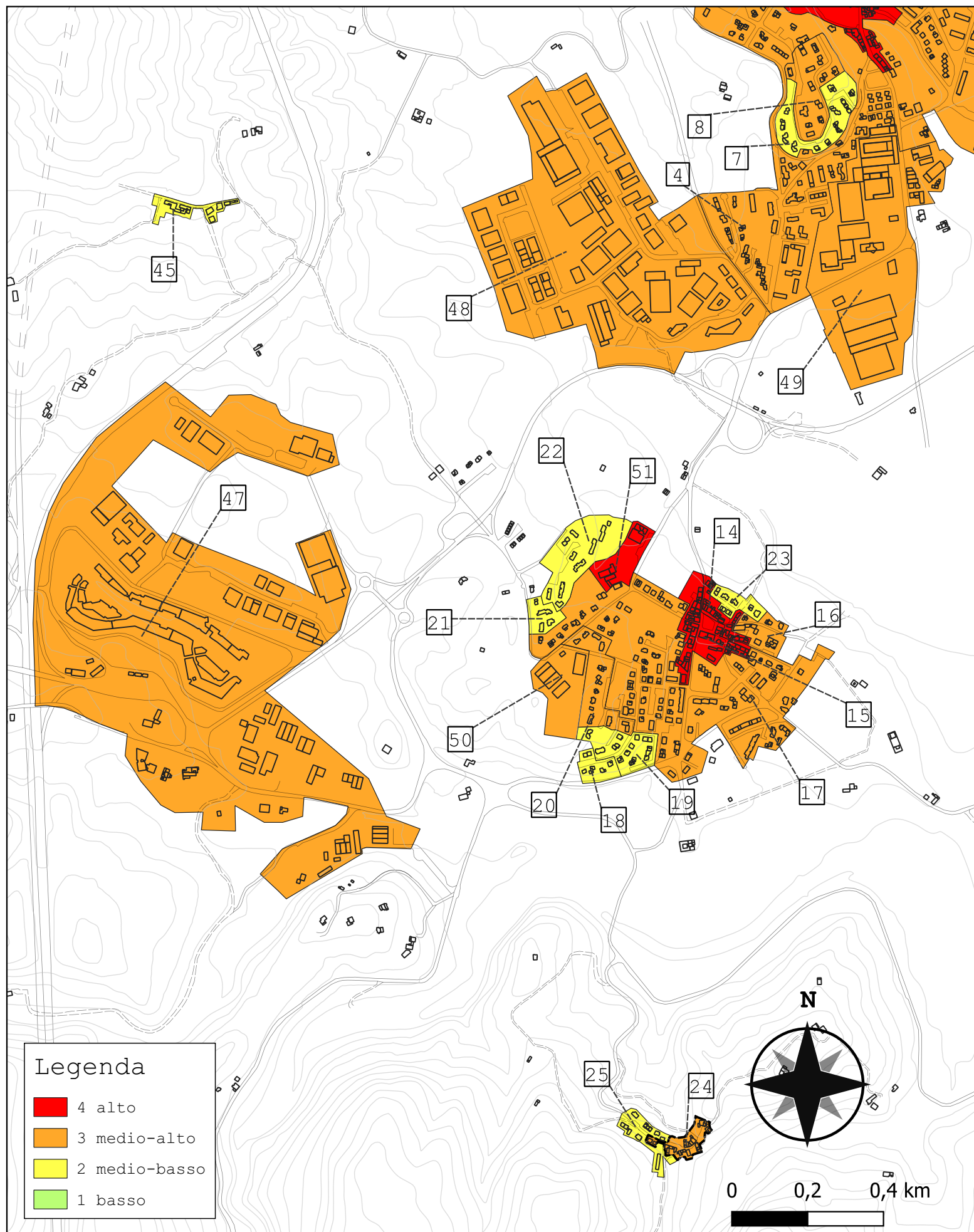
Comparto 22		Cavallina 4B			
Incidenza vol. comparto a livello comunale 0.7%					
Tipologie	Num. Ed.	Vol. [m ³]	I _{r,medio}	stdev	COV
TM1	-	-	-	-	-
TM2	-	-	-	-	-
TM3	-	-	-	-	-
TM4	-	-	-	-	-
TM5	-	-	-	-	-
TM6	-	-	-	-	-
TM7	-	-	-	-	-
TM8	-	-	-	-	-
TM9	-	-	-	-	-
TCA10	-	-	-	-	-
TCA11	-	-	-	-	-
TCA12	-	-	-	-	-
TCA13	-	-	-	-	-
TCA14	-	-	-	-	-
TCA15	-	-	-	-	-
TCA16	12	21 161	7.000	0.000	0.000
TCA17	-	-	-	-	-
TCA18	-	-	-	-	-
TCA19	-	-	-	-	-
altro	0	0	-	-	-
tot.	12	21 161	7.000	0.000	0.000



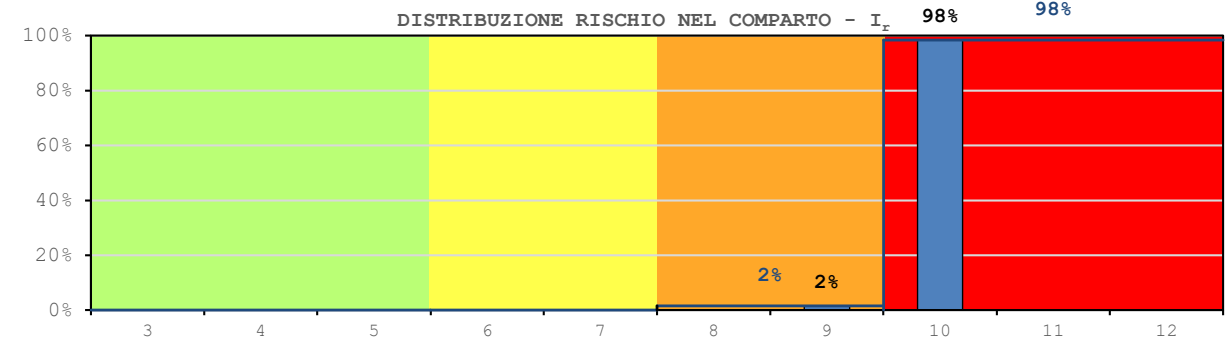
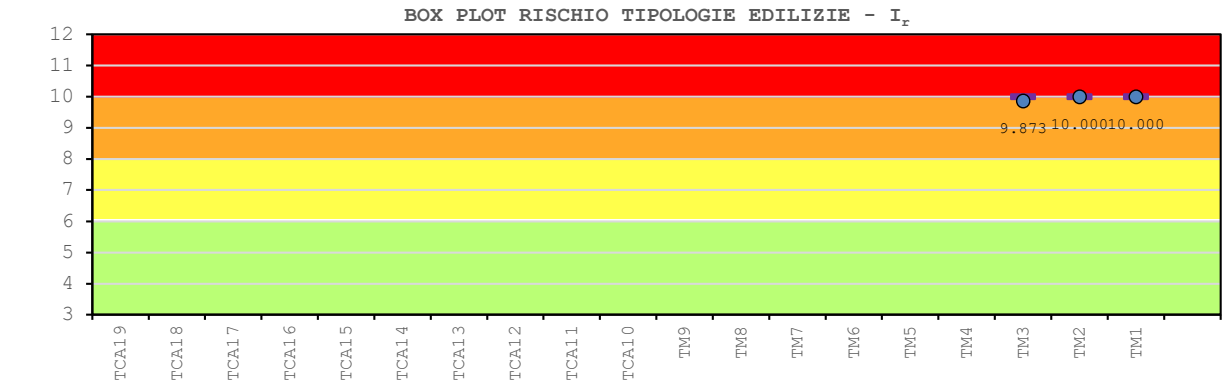
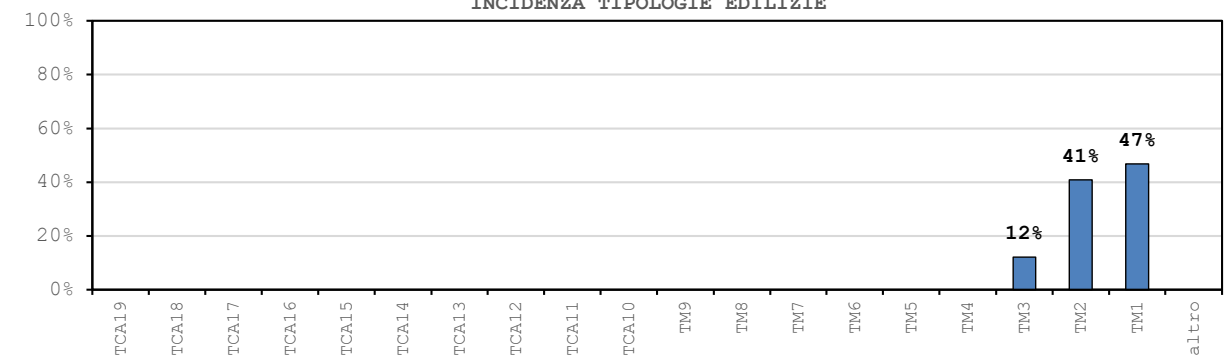
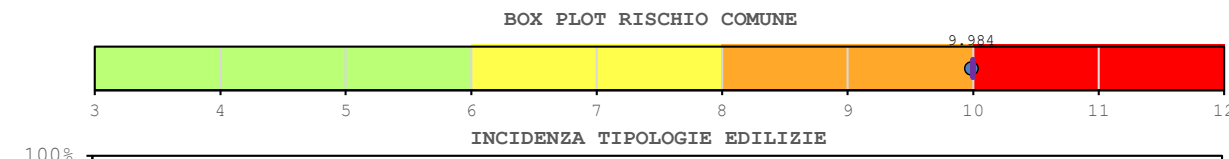


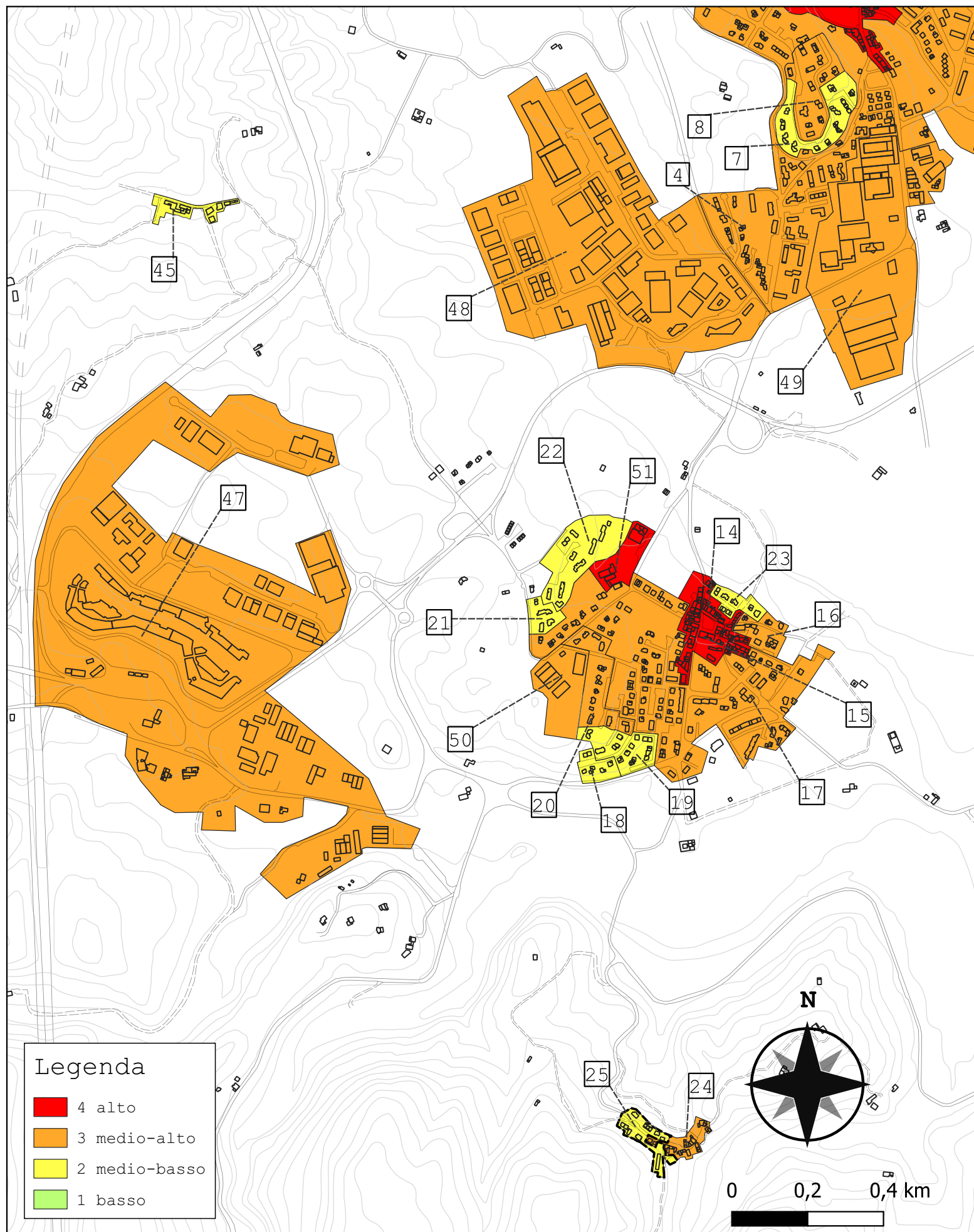
Comparto 23		Cavallina 5			
Incidenza vol. comparto a livello comunale 0.3%					
Tipologie	Num. Ed.	Vol. [m ³]	I _{r,medio}	stdev	COV
TM1	-	-	-	-	-
TM2	-	-	-	-	-
TM3	-	-	-	-	-
TM4	-	-	-	-	-
TM5	-	-	-	-	-
TM6	-	-	-	-	-
TM7	-	-	-	-	-
TM8	-	-	-	-	-
TM9	-	-	-	-	-
TCA10	-	-	-	-	-
TCA11	-	-	-	-	-
TCA12	-	-	-	-	-
TCA13	-	-	-	-	-
TCA14	-	-	-	-	-
TCA15	-	-	-	-	-
TCA16	13	8 012	7.000	0.000	0.000
TCA17	-	-	-	-	-
TCA18	-	-	-	-	-
TCA19	-	-	-	-	-
altro	0	0	-	-	-
tot.	13	8 012	7.000	0.000	0.000





Comparto 24		Latera 1			
Incidenza vol. comparto a livello comunale 0.4%					
Tipologie	Num. Ed.	Vol. [m ³]	I _{r,medio}	stdev	COV
TM1	21	5 104	10.000	0.000	0.000
TM2	6	4 460	10.000	0.000	0.000
TM3	6	1 337	9.873	0.408	0.042
TM4	-	-	-	-	-
TM5	-	-	-	-	-
TM6	-	-	-	-	-
TM7	-	-	-	-	-
TM8	-	-	-	-	-
TM9	-	-	-	-	-
TCA10	-	-	-	-	-
TCA11	-	-	-	-	-
TCA12	-	-	-	-	-
TCA13	-	-	-	-	-
TCA14	-	-	-	-	-
TCA15	-	-	-	-	-
TCA16	-	-	-	-	-
TCA17	-	-	-	-	-
TCA18	-	-	-	-	-
TCA19	-	-	-	-	-
altro	0	0	-	-	-
tot.	33	10 901	9.984	0.174	0.018

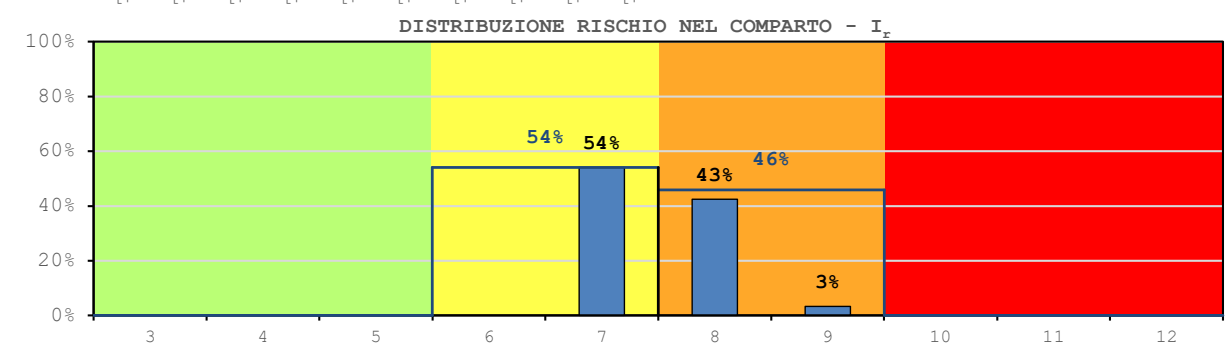
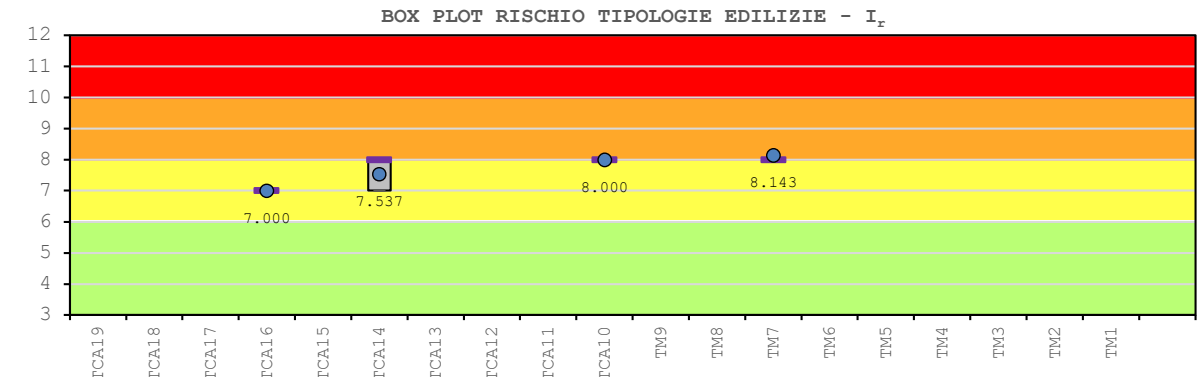
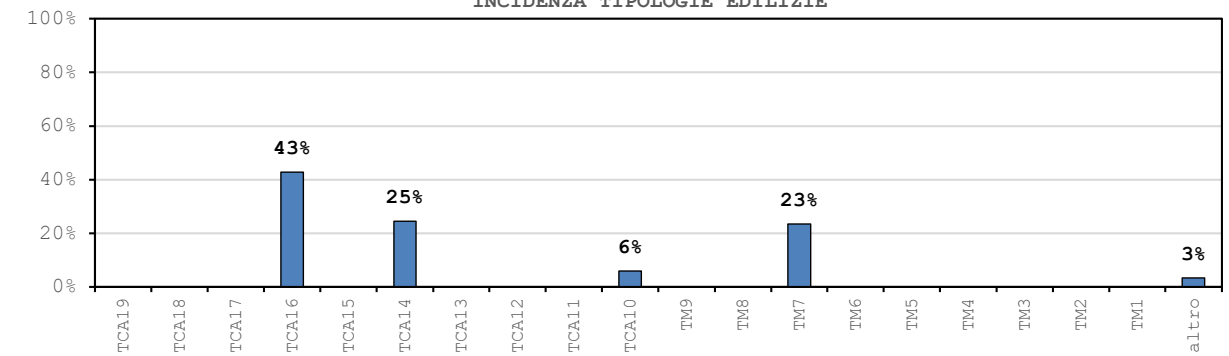
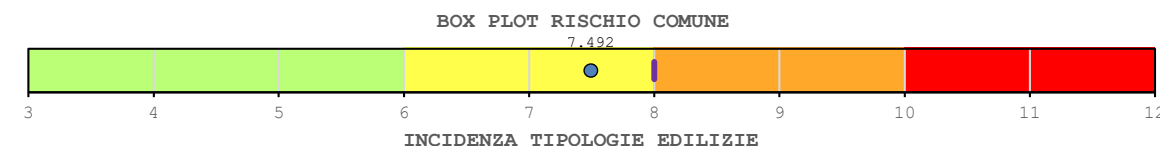


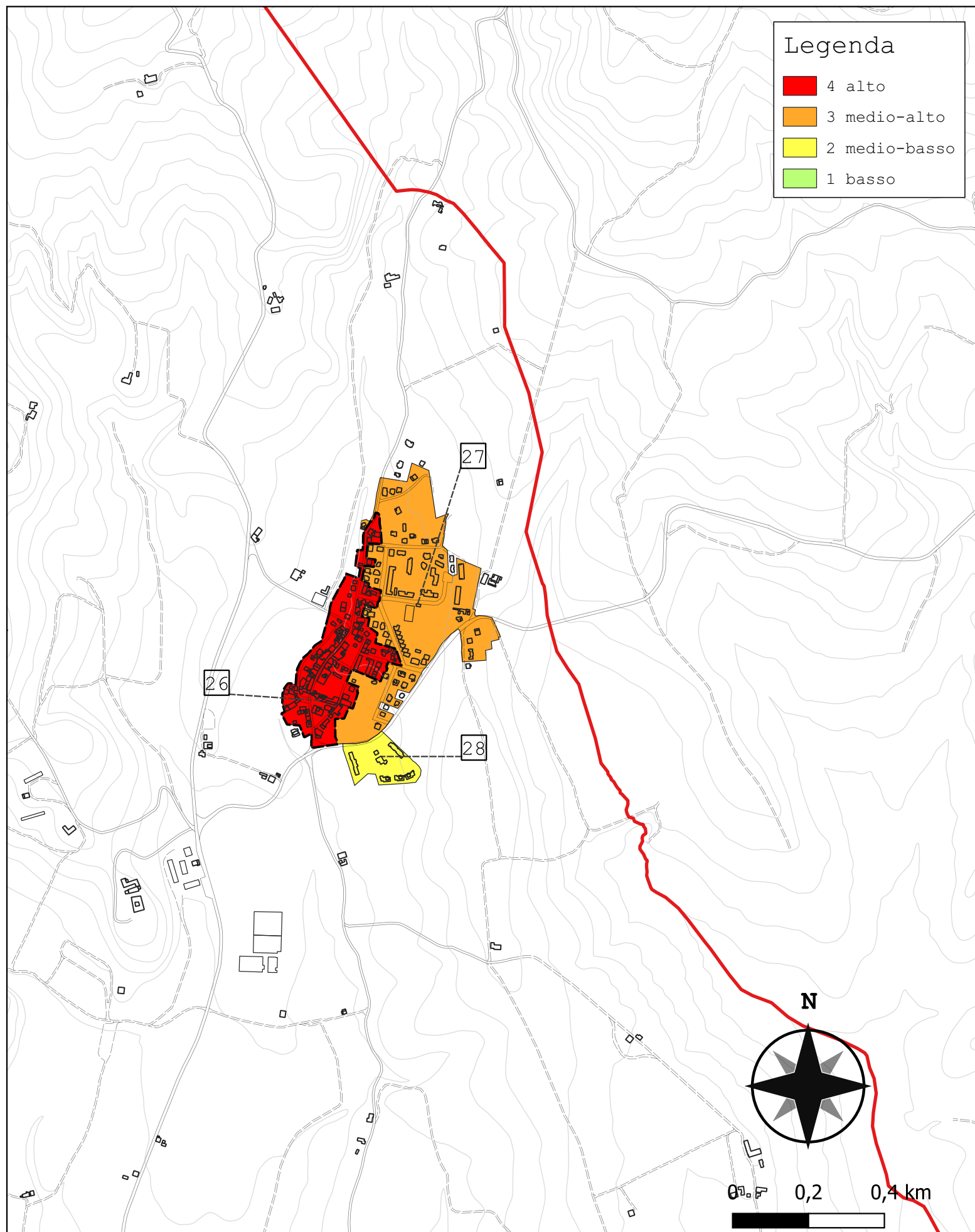


Legenda

Red	4 alto
Orange	3 medio-alto
Yellow	2 medio-basso
Green	1 basso

Comparto 25		Latera 2			
Incidenza vol. comparto a livello comunale 0.3%					
Tipologie	Num. Ed.	Vol. [m ³]	I _{r,medio}	stdev	COV
TM1	-	-	-	-	-
TM2	-	-	-	-	-
TM3	-	-	-	-	-
TM4	-	-	-	-	-
TM5	-	-	-	-	-
TM6	-	-	-	-	-
TM7	10	2 115	8.143	0.316	0.039
TM8	-	-	-	-	-
TM9	-	-	-	-	-
TCA10	3	530	8.000	0.000	0.000
TCA11	-	-	-	-	-
TCA12	-	-	-	-	-
TCA13	-	-	-	-	-
TCA14	3	2 217	7.537	0.577	0.075
TCA15	-	-	-	-	-
TCA16	2	3 864	7.000	0.000	0.000
TCA17	-	-	-	-	-
TCA18	-	-	-	-	-
TCA19	-	-	-	-	-
altro	2	307	-	-	-
tot.	20	9 033	7.492	0.447	0.055

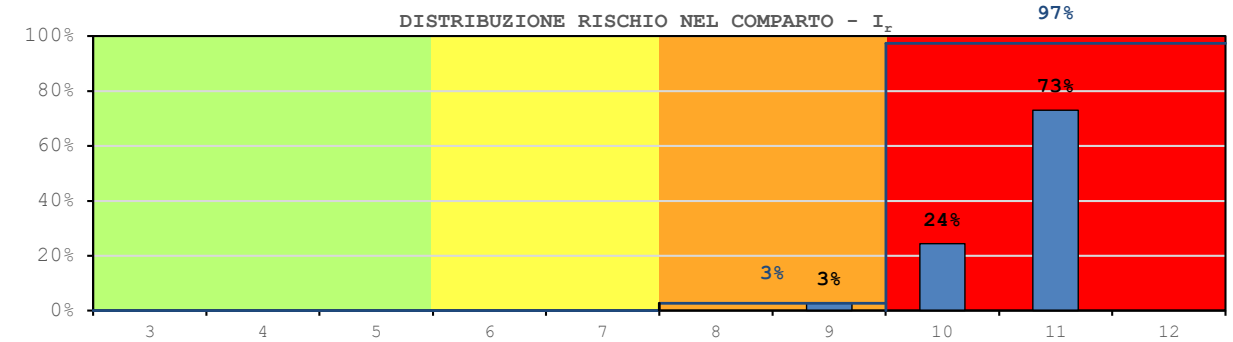
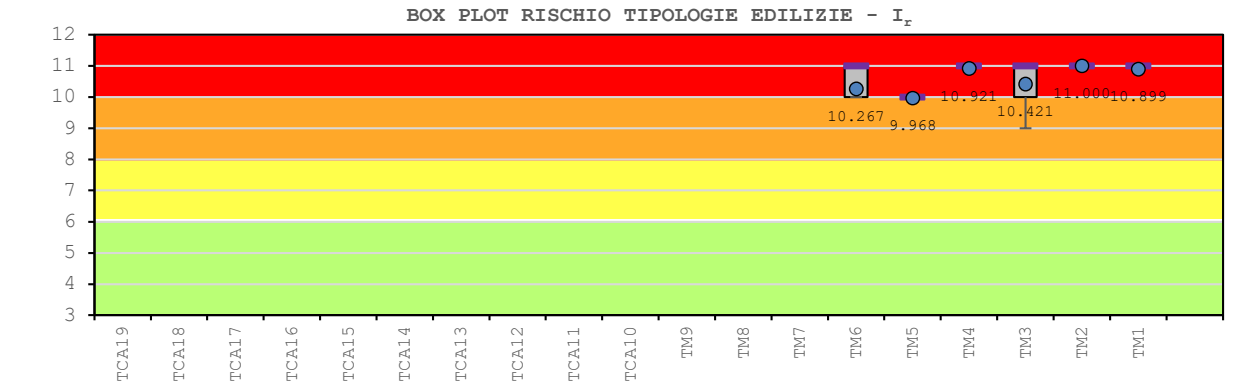
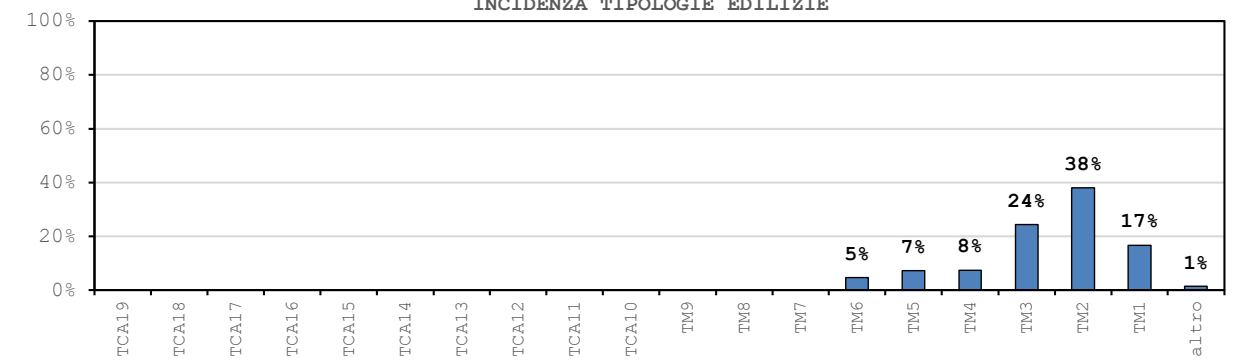
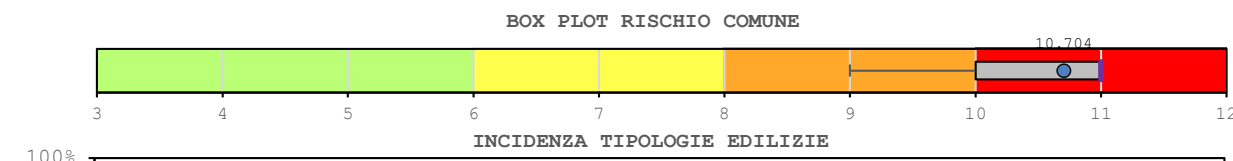


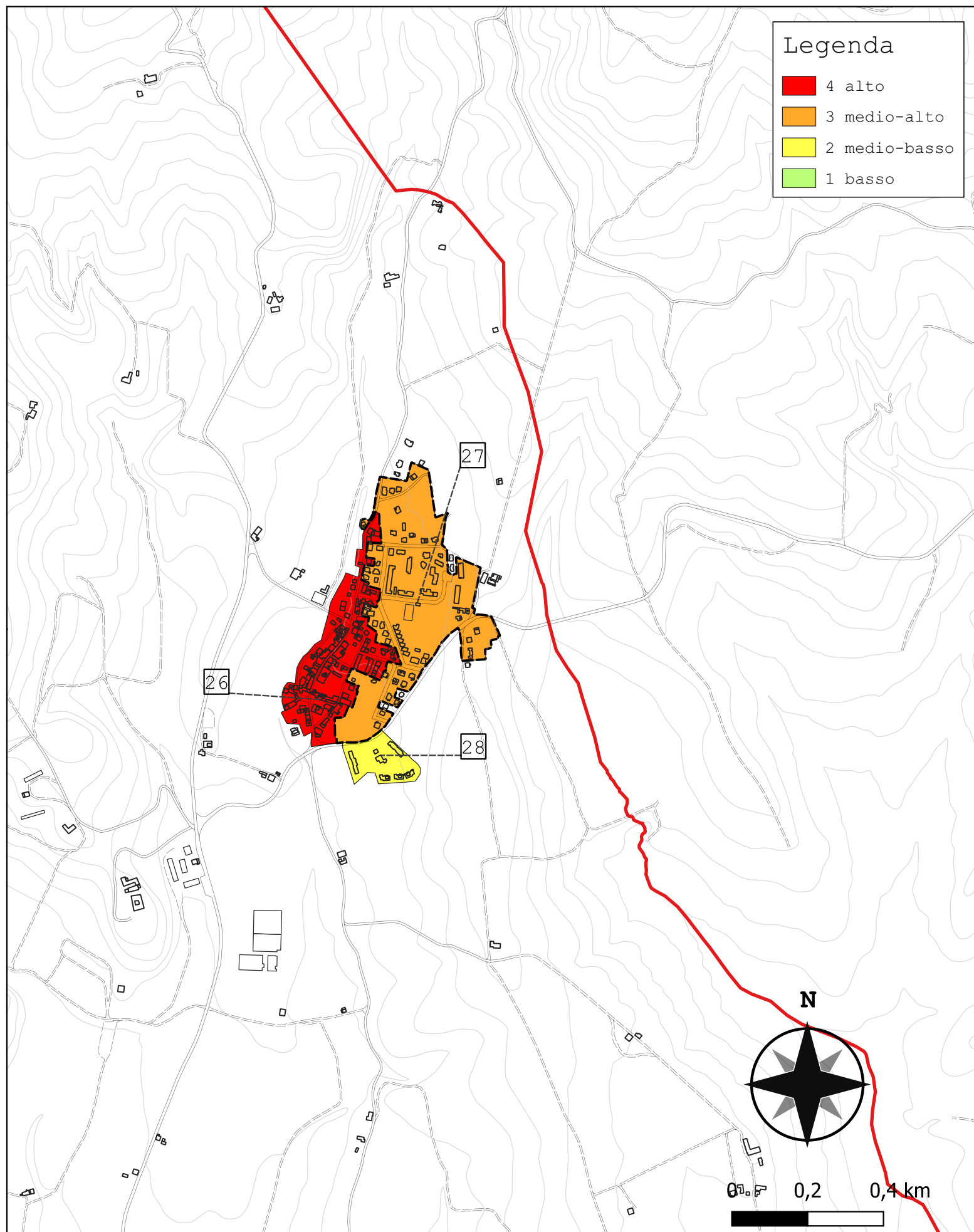


Legenda

- 4 alto
- 3 medio-alto
- 2 medio-basso
- 1 basso

Comparto 26		Galliano 1			
Incidenza vol. comparto a livello comunale 4.3%					
Tipologie	Num. Ed.	Vol. [m ³]	I _{r,medio}	stdev	COV
TM1	37	22 277	10.899	0.229	0.021
TM2	31	50 547	11.000	0.000	0.000
TM3	43	32 477	10.421	0.631	0.060
TM4	9	10 003	10.921	0.333	0.031
TM5	33	9 573	9.968	0.250	0.025
TM6	15	6 307	10.267	0.516	0.049
TM7	-	-	-	-	-
TM8	-	-	-	-	-
TM9	-	-	-	-	-
TCA10	-	-	-	-	-
TCA11	-	-	-	-	-
TCA12	-	-	-	-	-
TCA13	-	-	-	-	-
TCA14	-	-	-	-	-
TCA15	-	-	-	-	-
TCA16	-	-	-	-	-
TCA17	-	-	-	-	-
TCA18	-	-	-	-	-
TCA19	-	-	-	-	-
altro	12	1 830	-	-	-
tot.	180	133 014	10.704	0.620	0.064

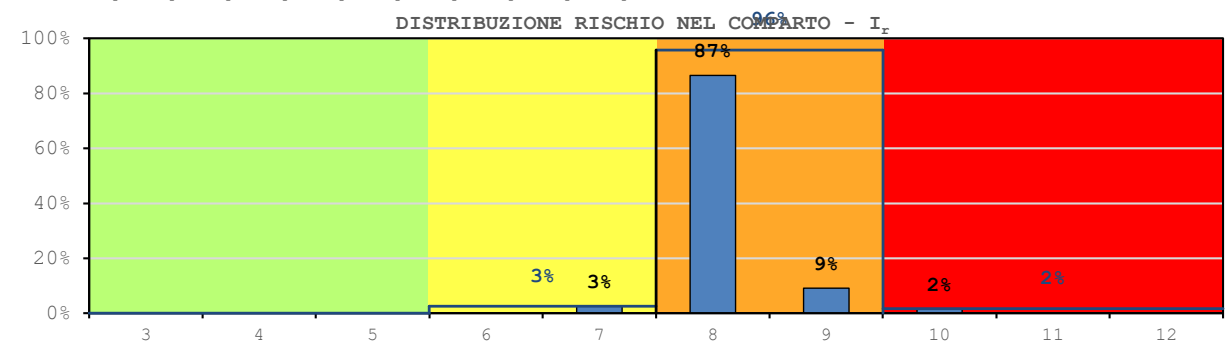
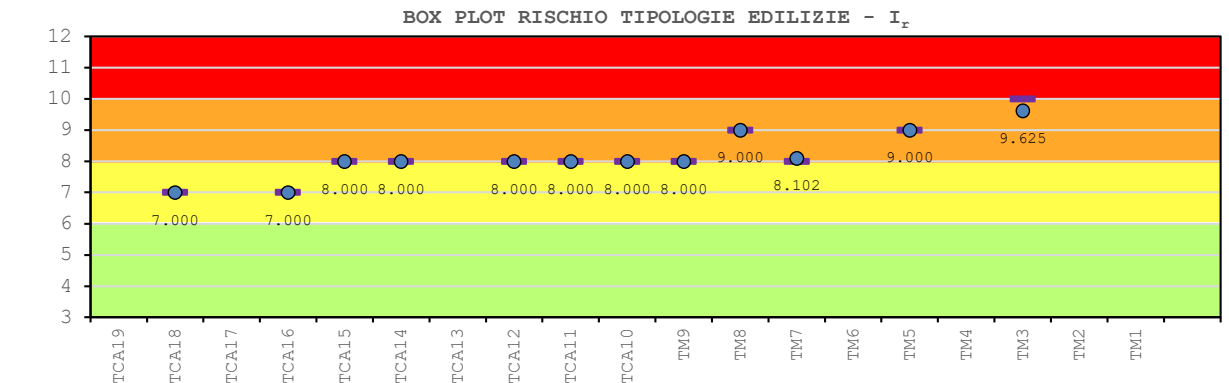
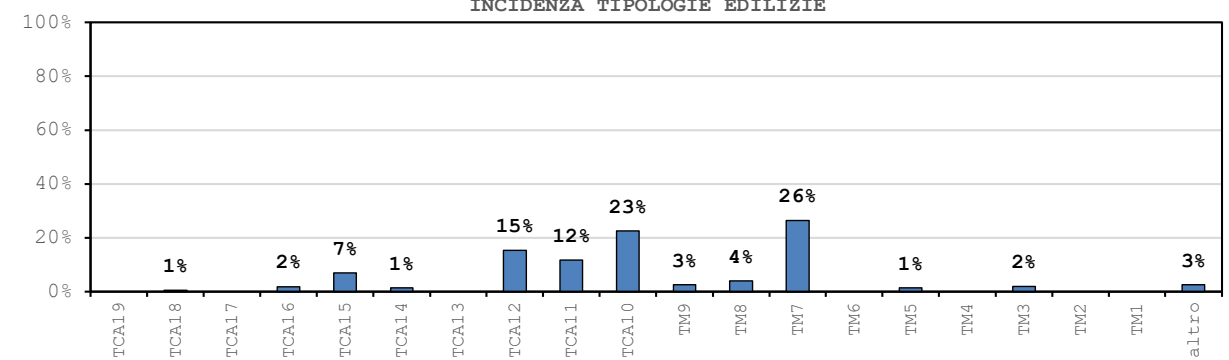
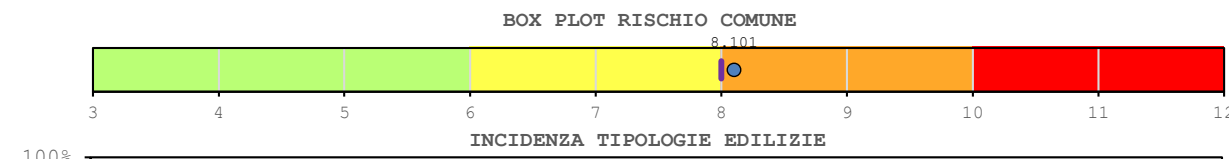


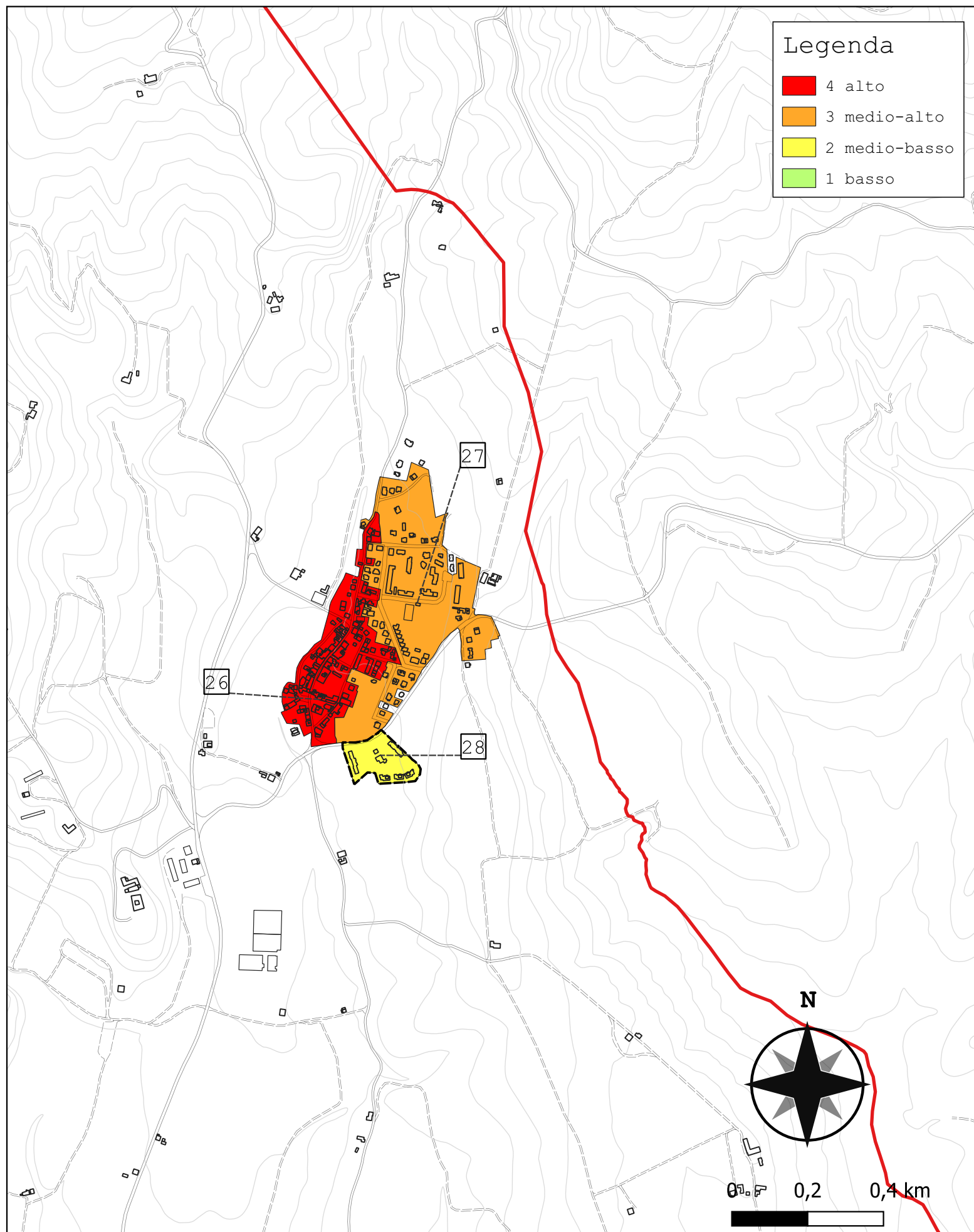


Legenda

- 4 alto
- 3 medio-alto
- 2 medio-basso
- 1 basso

Comparto 27		Galliano 2			
Incidenza vol. comparto a livello comunale 3%					
Tipologie	Num. Ed.	Vol. [m ³]	I _{r,medio}	stdev	COV
TM1	-	-	-	-	-
TM2	-	-	-	-	-
TM3	8	1 861	9.625	0.354	0.036
TM4	-	-	-	-	-
TM5	3	1 372	9.000	0.000	0.000
TM6	-	-	-	-	-
TM7	34	24 445	8.102	0.359	0.044
TM8	5	3 672	9.000	0.000	0.000
TM9	7	2 460	8.000	0.000	0.000
TCA10	27	20 905	8.000	0.000	0.000
TCA11	1	10 844	8.000	-	-
TCA12	8	14 205	8.000	0.000	0.000
TCA13	-	-	-	-	-
TCA14	1	1 301	8.000	-	-
TCA15	3	6 484	8.000	0.000	0.000
TCA16	2	1 806	7.000	0.000	0.000
TCA17	-	-	-	-	-
TCA18	1	524	7.000	-	-
TCA19	-	-	-	-	-
altro	3	2 408	-	-	-
tot.	103	92 286	8.101	0.645	0.081





Legenda

- 4 alto
- 3 medio-alto
- 2 medio-basso
- 1 basso

Comparto 28		Galliano 3			
Incidenza vol. comparto a livello comunale 0.6%					
Tipologie	Num. Ed.	Vol. [m ³]	I _{r,medio}	stdev	COV
TM1	-	-	-	-	-
TM2	-	-	-	-	-
TM3	-	-	-	-	-
TM4	-	-	-	-	-
TM5	-	-	-	-	-
TM6	-	-	-	-	-
TM7	-	-	-	-	-
TM8	-	-	-	-	-
TM9	-	-	-	-	-
TCA10	-	-	-	-	-
TCA11	-	-	-	-	-
TCA12	-	-	-	-	-
TCA13	-	-	-	-	-
TCA14	-	-	-	-	-
TCA15	-	-	-	-	-
TCA16	10	17 712	6.000	0.000	0.000
TCA17	-	-	-	-	-
TCA18	-	-	-	-	-
TCA19	-	-	-	-	-
altro	0	0	-	-	-
tot.	10	17 712	6.000	0.000	0.000

