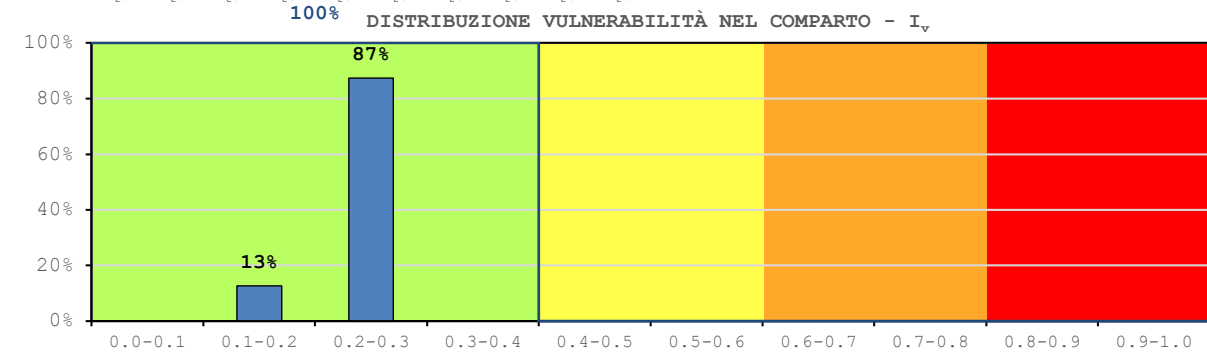
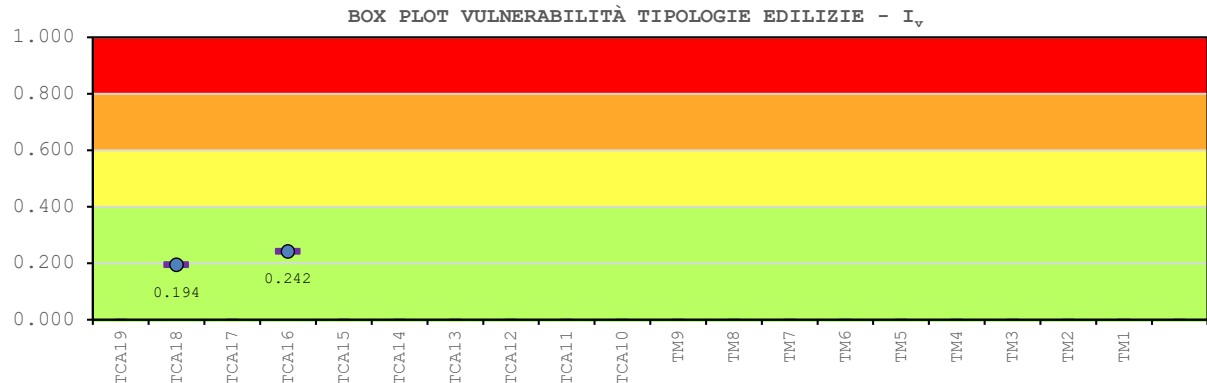
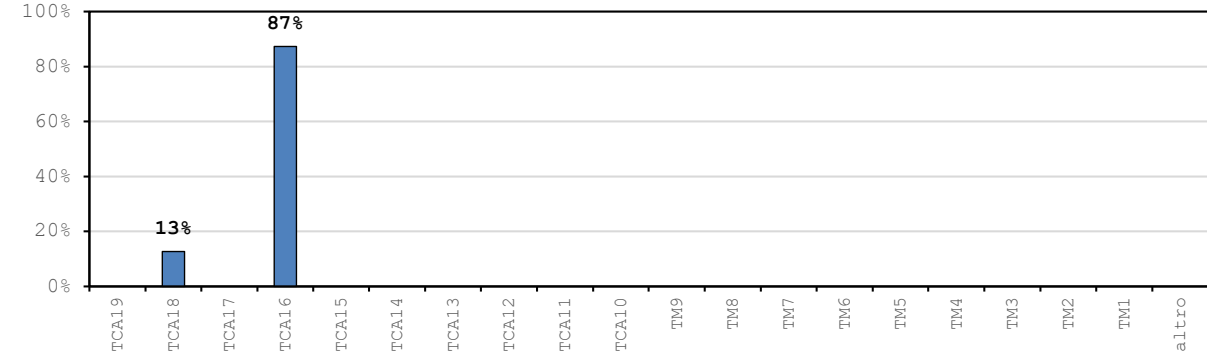

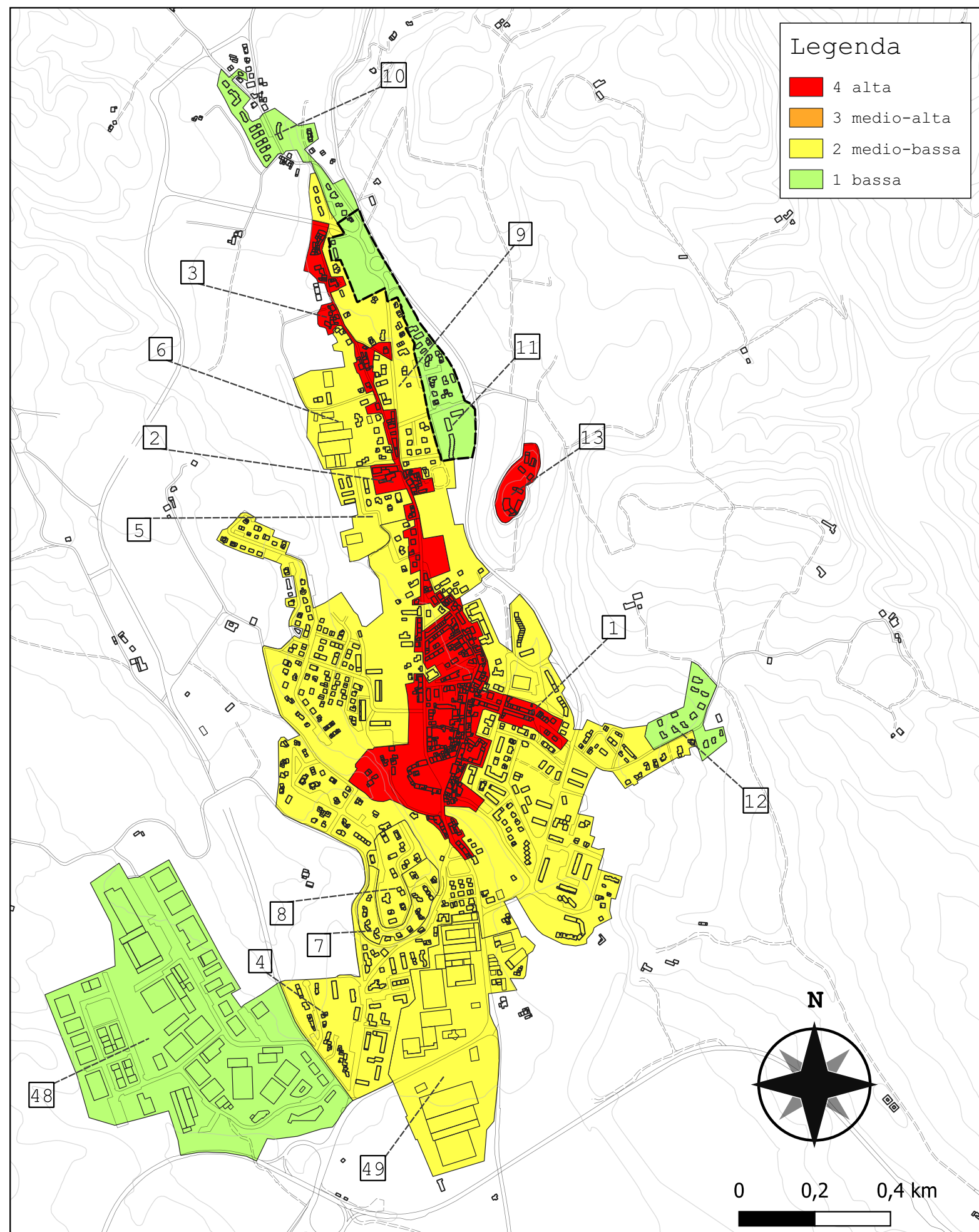


Legenda

- 4 alta
- 3 medio-alta
- 2 medio-bassa
- 1 bassa

Comparto 10		Barberino 4A			
Incidenza vol. comparto a livello comunale 1%					
Tipologie	Num. Ed.	Vol. [m ³]	I _{v,medio}	stdev	COV
TM1	-	-	-	-	-
TM2	-	-	-	-	-
TM3	-	-	-	-	-
TM4	-	-	-	-	-
TM5	-	-	-	-	-
TM6	-	-	-	-	-
TM7	-	-	-	-	-
TM8	-	-	-	-	-
TM9	-	-	-	-	-
TCA10	-	-	-	-	-
TCA11	-	-	-	-	-
TCA12	-	-	-	-	-
TCA13	-	-	-	-	-
TCA14	-	-	-	-	-
TCA15	-	-	-	-	-
TCA16	19	25 968	0.242	0.000	0.000
TCA17	-	-	-	-	-
TCA18	2	3 765	0.194	0.000	0.000
TCA19	-	-	-	-	-
altro	0	0	-	-	-
tot.	21	29 733	0.235	0.014	0.061

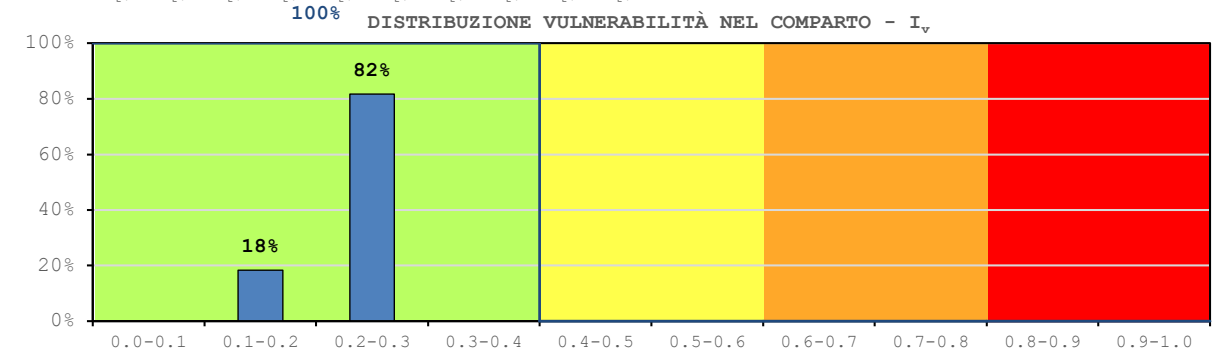
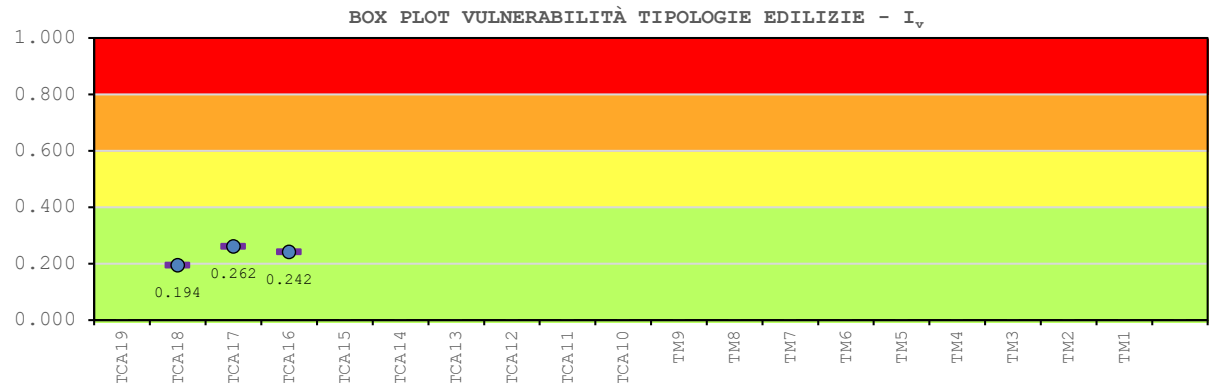
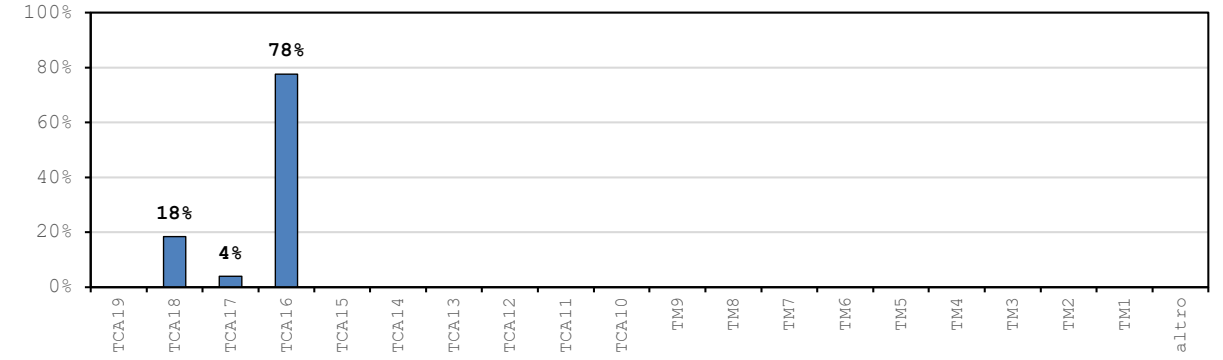
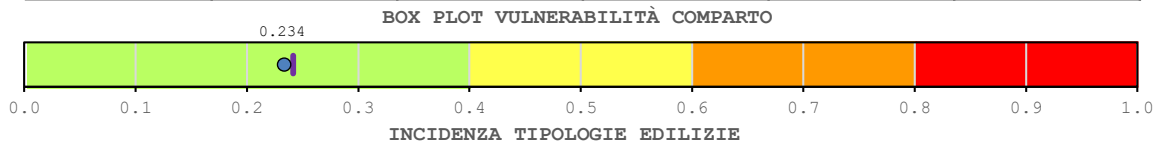


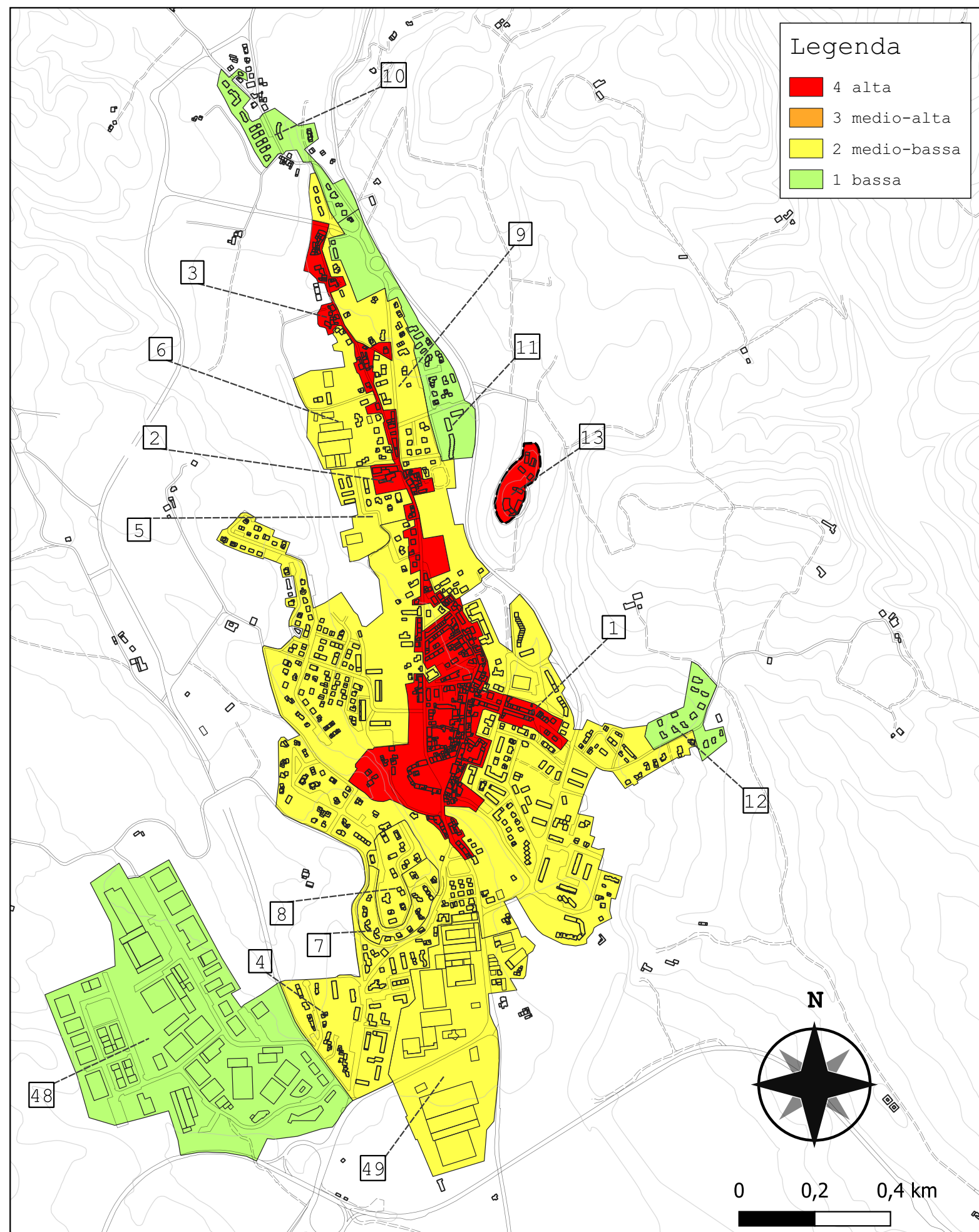


Legenda

- 4 alta
- 3 medio-alta
- 2 medio-bassa
- 1 bassa

Comparto 11		Barberino 4B			
Incidenza vol. comparto a livello comunale 1%					
Tipologie	Num. Ed.	Vol. [m ³]	I _{v,medio}	stdev	COV
TM1	-	-	-	-	-
TM2	-	-	-	-	-
TM3	-	-	-	-	-
TM4	-	-	-	-	-
TM5	-	-	-	-	-
TM6	-	-	-	-	-
TM7	-	-	-	-	-
TM8	-	-	-	-	-
TM9	-	-	-	-	-
TCA10	-	-	-	-	-
TCA11	-	-	-	-	-
TCA12	-	-	-	-	-
TCA13	-	-	-	-	-
TCA14	-	-	-	-	-
TCA15	-	-	-	-	-
TCA16	27	23 942	0.242	0.000	0.000
TCA17	1	1 218	0.262	-	-
TCA18	8	5 653	0.194	0.000	0.000
TCA19	-	-	-	-	-
altro	0	0	-	-	-
tot.	36	30 814	0.234	0.021	0.088

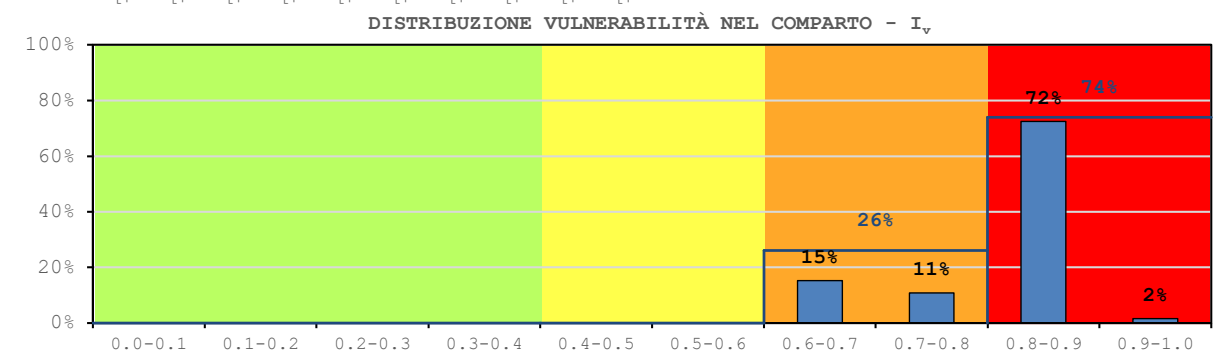
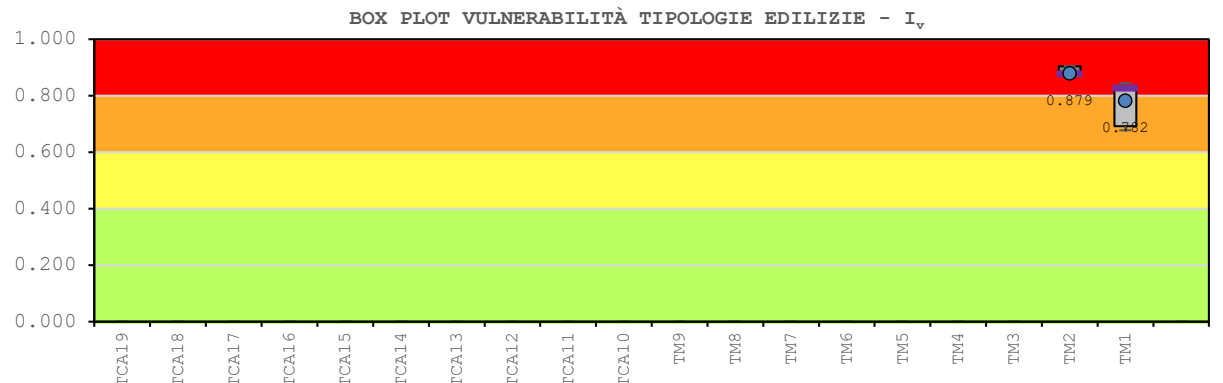
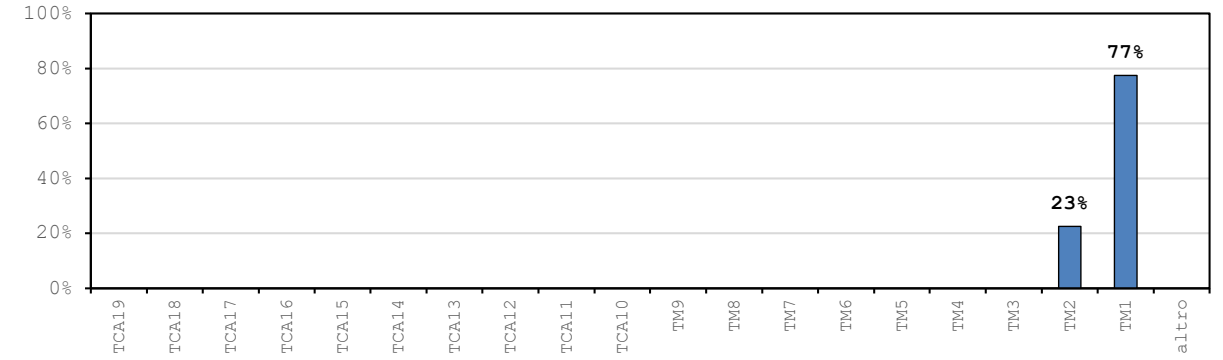
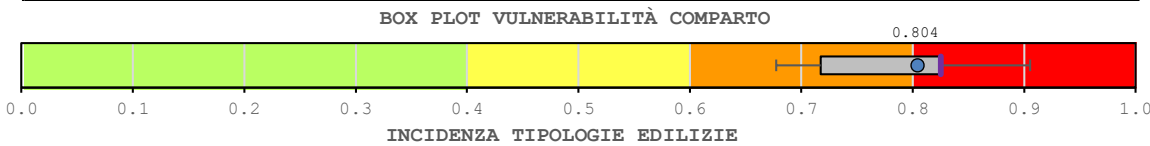


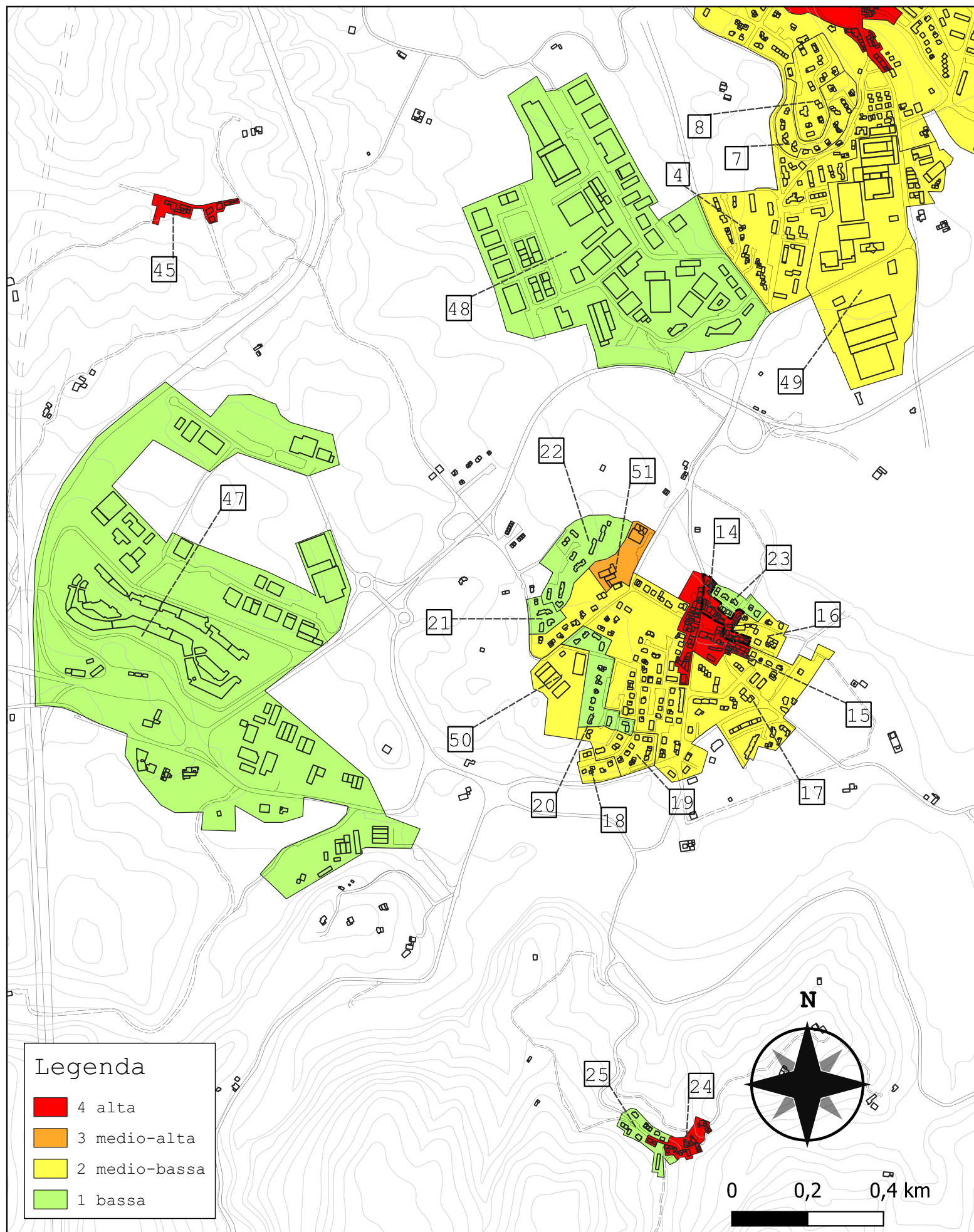


Legenda

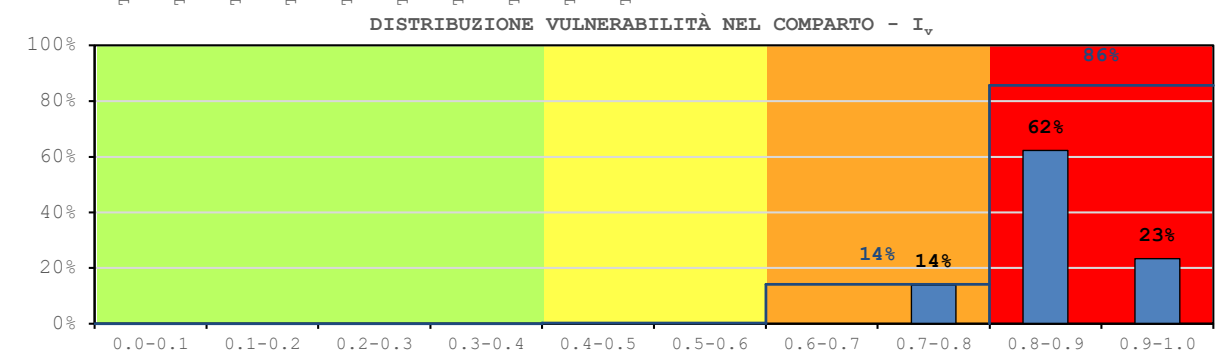
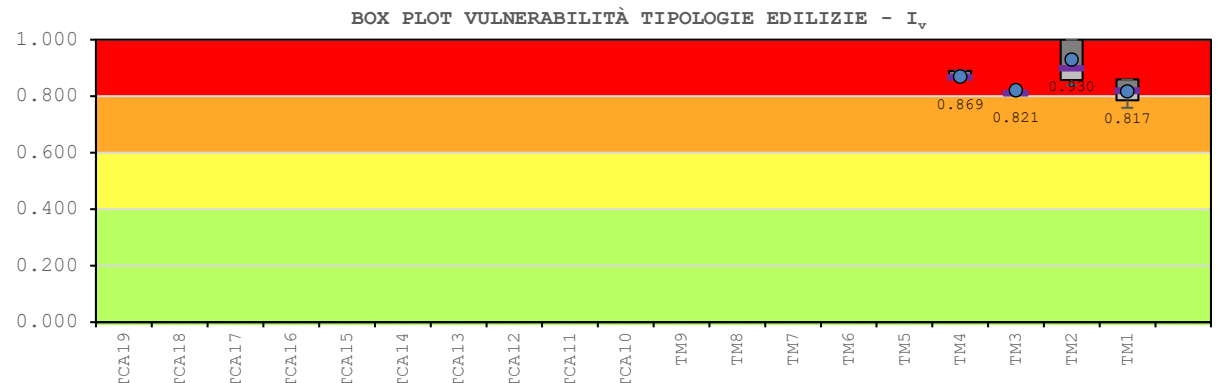
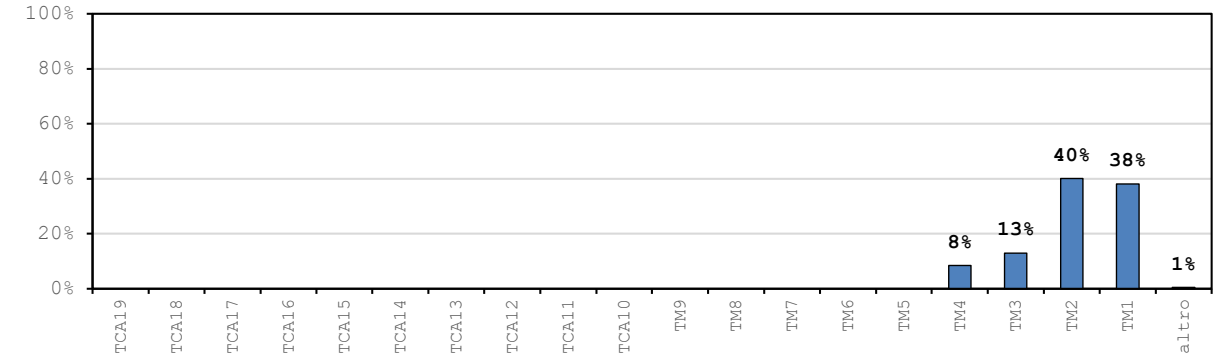
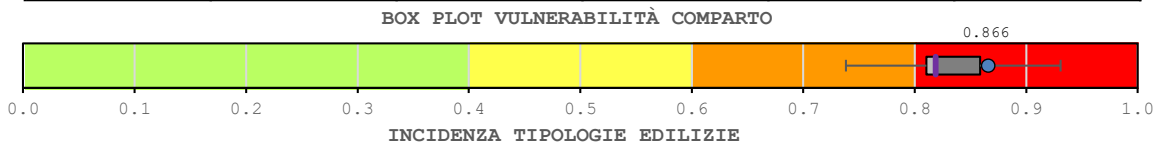
- 4 alta
- 3 medio-alta
- 2 medio-bassa
- 1 bassa

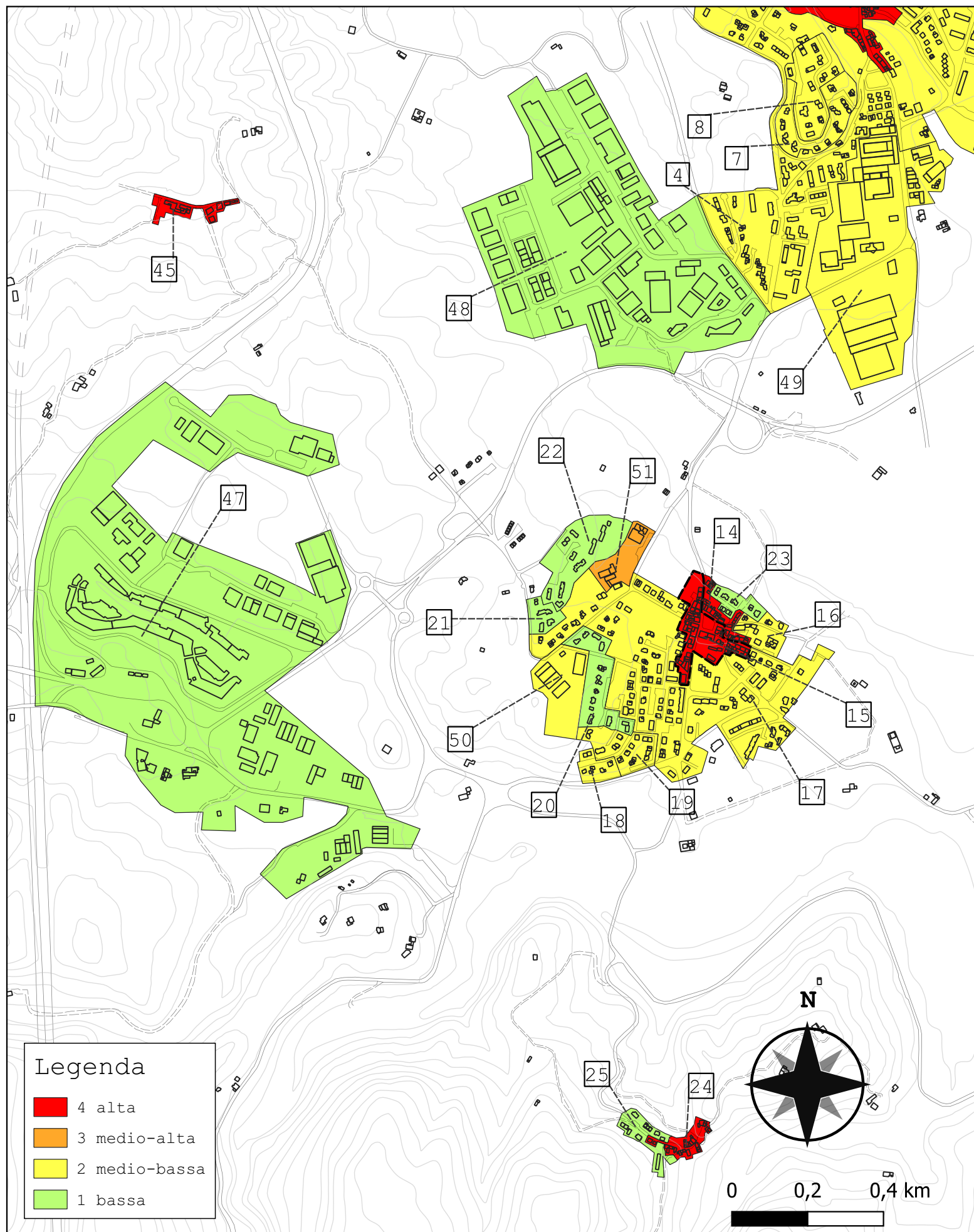
Comparto 13		Castello			
Incidenza vol. comparto a livello comunale 0.6%					
Tipologie	Num. Ed.	Vol. [m ³]	I _{v,medio}	stdev	COV
TM1	11	13 223	0.782	0.070	0.092
TM2	2	3 846	0.879	0.020	0.022
TM3	-	-	-	-	-
TM4	-	-	-	-	-
TM5	-	-	-	-	-
TM6	-	-	-	-	-
TM7	-	-	-	-	-
TM8	-	-	-	-	-
TM9	-	-	-	-	-
TCA10	-	-	-	-	-
TCA11	-	-	-	-	-
TCA12	-	-	-	-	-
TCA13	-	-	-	-	-
TCA14	-	-	-	-	-
TCA15	-	-	-	-	-
TCA16	-	-	-	-	-
TCA17	-	-	-	-	-
TCA18	-	-	-	-	-
TCA19	-	-	-	-	-
altro	0	0	-	-	-
tot.	13	17 069	0.804	0.079	0.099



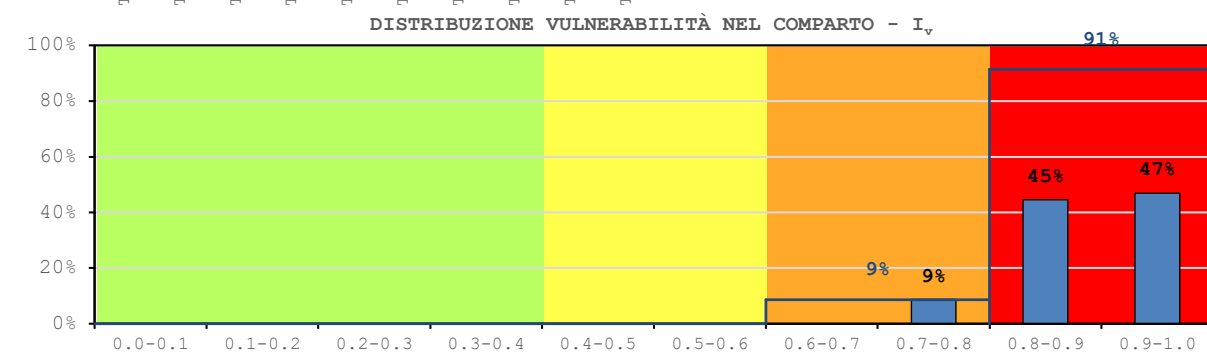
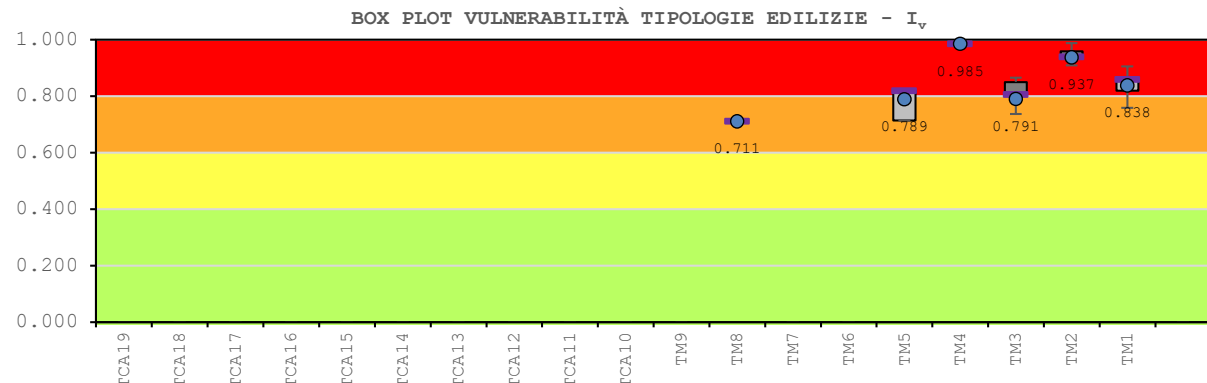
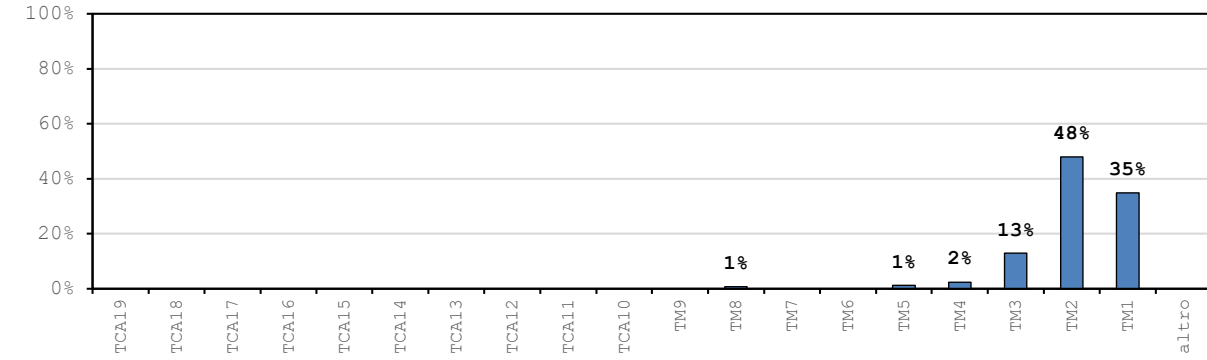



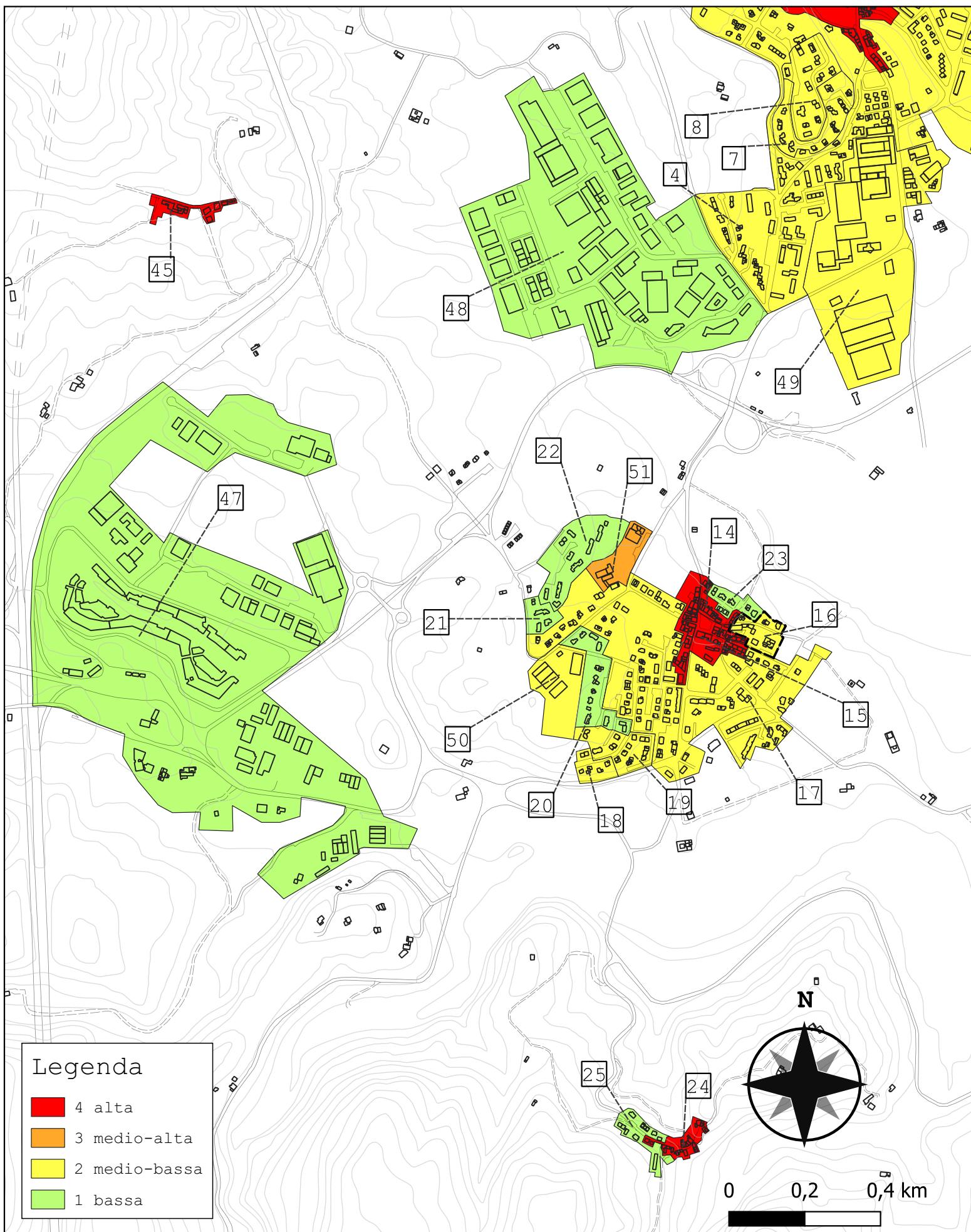
Comparto 14		Cavallina 1A			
Incidenza vol. comparto a livello comunale 0.6%					
Tipologie	Num. Ed.	Vol. [m ³]	I _{v,medio}	stdev	COV
TM1	20	6 893	0.817	0.035	0.043
TM2	10	7 249	0.930	0.066	0.072
TM3	8	2 336	0.821	0.019	0.024
TM4	2	1 515	0.869	0.018	0.020
TM5	-	-	-	-	-
TM6	-	-	-	-	-
TM7	-	-	-	-	-
TM8	-	-	-	-	-
TM9	-	-	-	-	-
TCA10	-	-	-	-	-
TCA11	-	-	-	-	-
TCA12	-	-	-	-	-
TCA13	-	-	-	-	-
TCA14	-	-	-	-	-
TCA15	-	-	-	-	-
TCA16	-	-	-	-	-
TCA17	-	-	-	-	-
TCA18	-	-	-	-	-
TCA19	-	-	-	-	-
altro	2	91	-	-	-
tot.	42	18 085	0.866	0.079	0.091



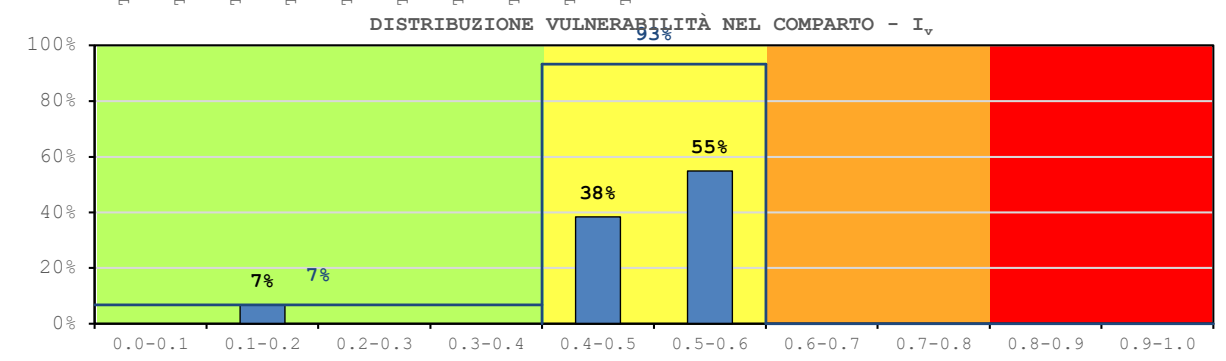
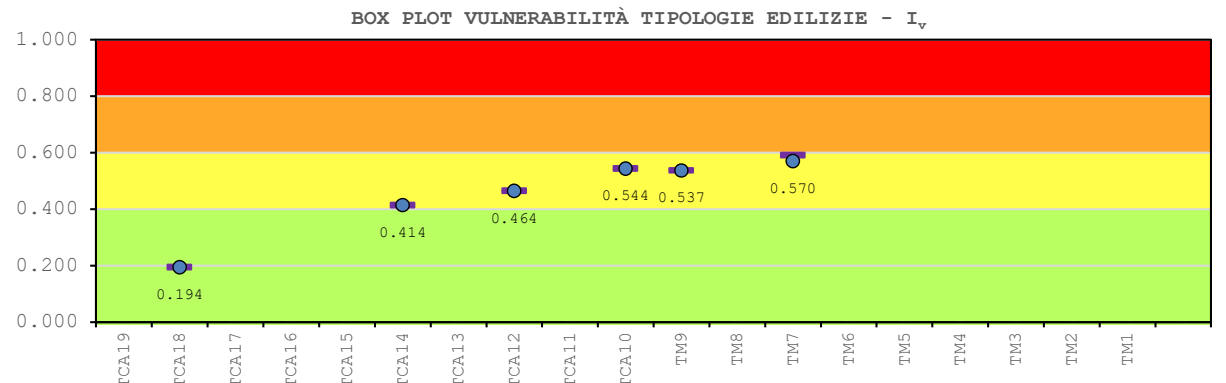
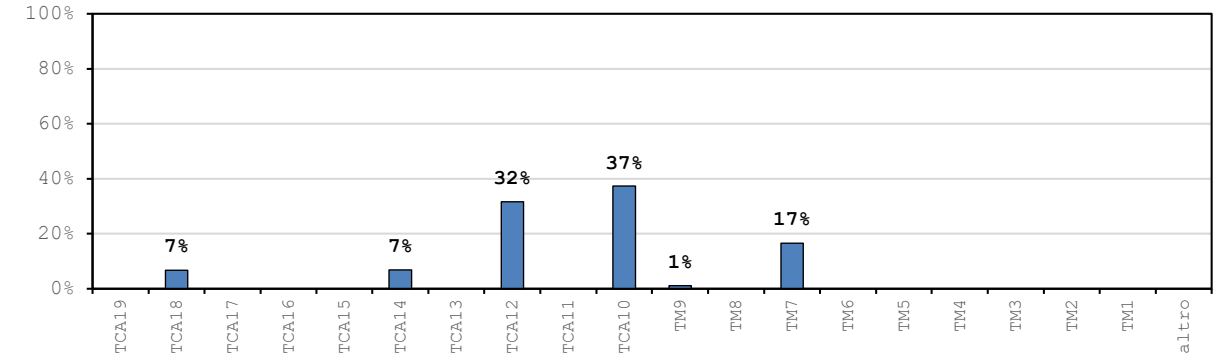
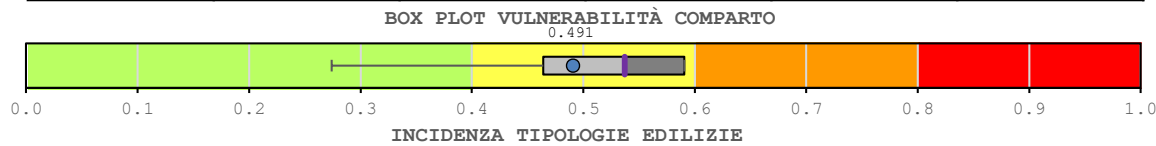


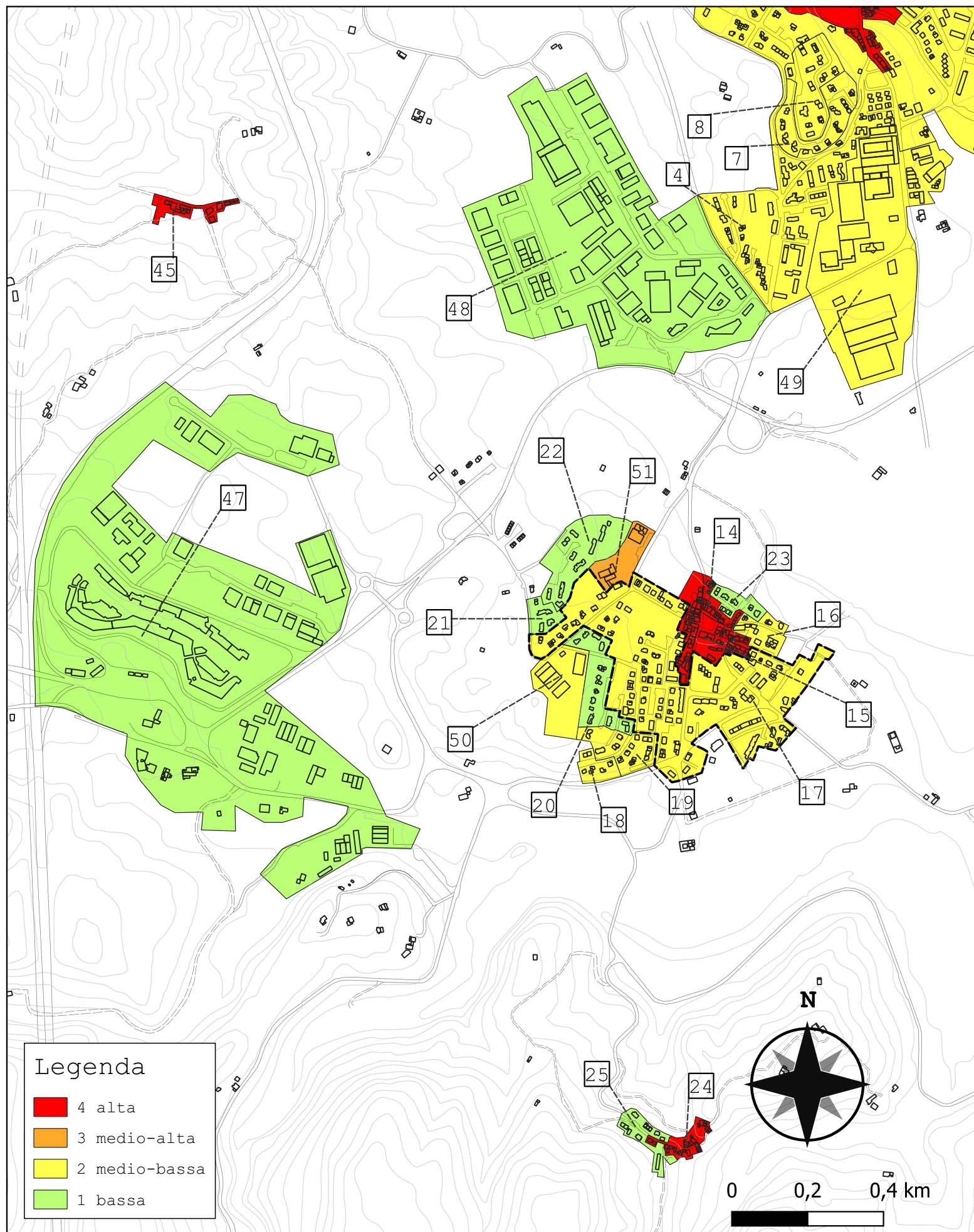
Comparto 15		Cavallina 1B			
Incidenza vol. comparto a livello comunale 1.6%					
Tipologie	Num. Ed.	Vol. [m ³]	I _{v,medio}	stdev	COV
TM1	36	17 198	0.838	0.033	0.039
TM2	23	23 600	0.937	0.036	0.039
TM3	8	6 336	0.791	0.040	0.049
TM4	1	1 174	0.985	-	-
TM5	3	611	0.789	0.060	0.077
TM6	-	-	-	-	-
TM7	-	-	-	-	-
TM8	1	332	0.711	-	-
TM9	-	-	-	-	-
TCA10	-	-	-	-	-
TCA11	-	-	-	-	-
TCA12	-	-	-	-	-
TCA13	-	-	-	-	-
TCA14	-	-	-	-	-
TCA15	-	-	-	-	-
TCA16	-	-	-	-	-
TCA17	-	-	-	-	-
TCA18	-	-	-	-	-
TCA19	-	-	-	-	-
altro	0	0	-	-	-
tot.	72	49 251	0.881	0.067	0.076



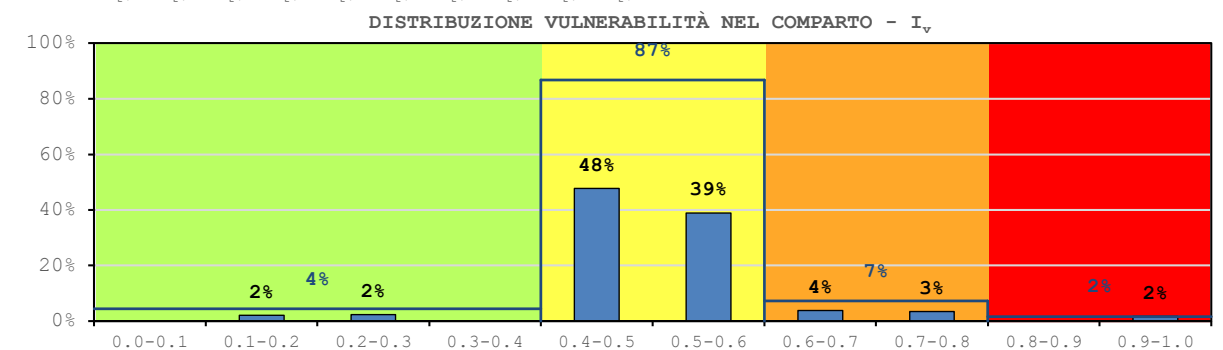
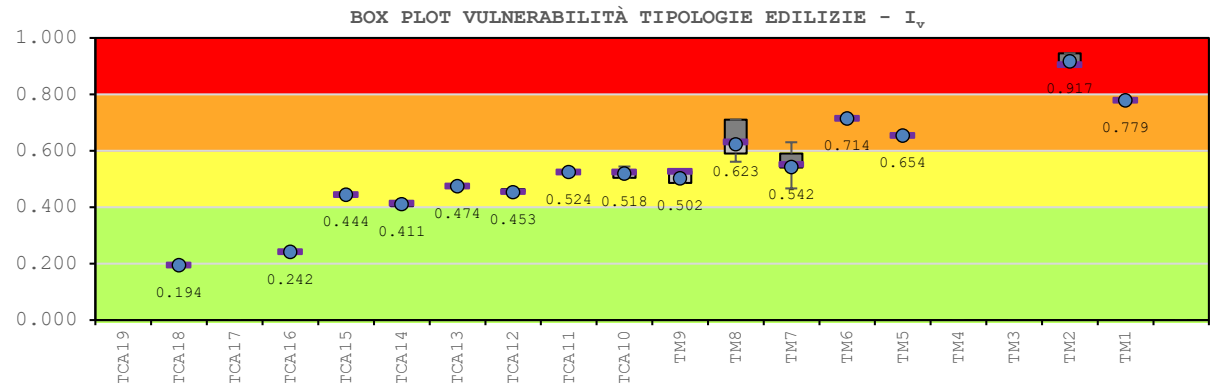
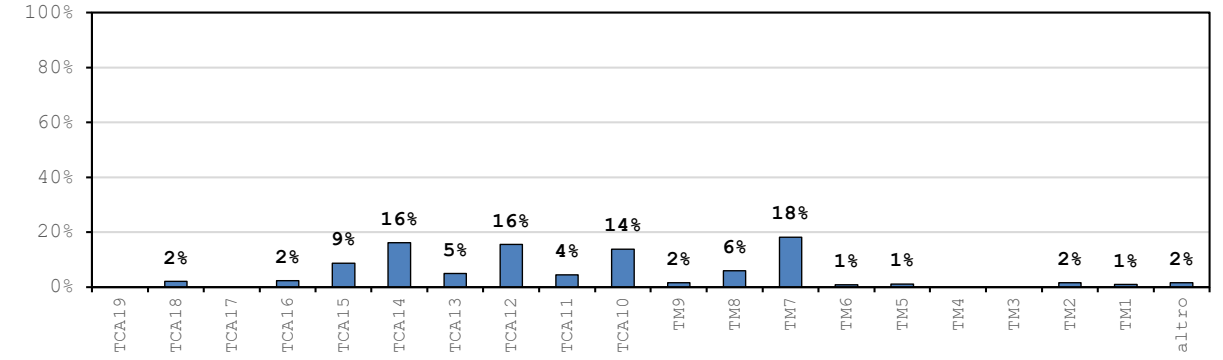
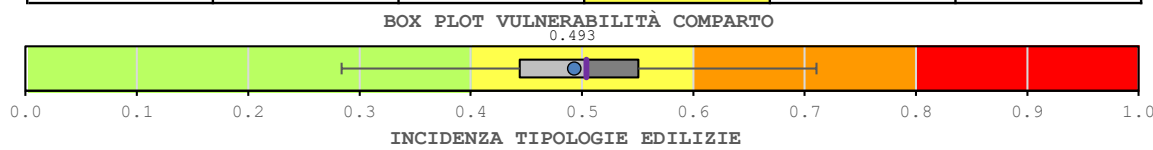


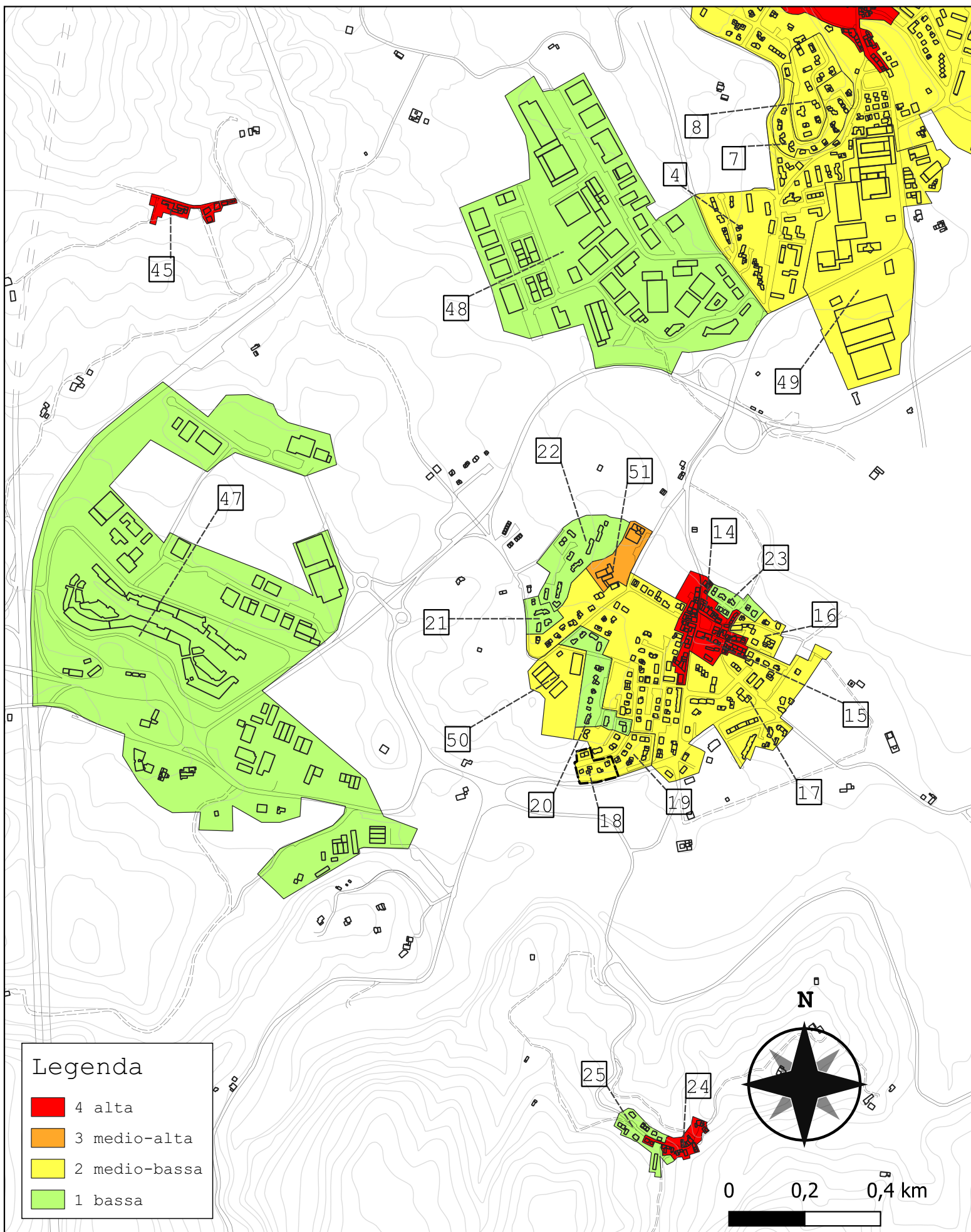
Comparto 16		Cavallina 2A			
Incidenza vol. comparto a livello comunale 0.4%					
Tipologie	Num. Ed.	Vol. [m ³]	I _{v,medio}	stdev	COV
TM1	-	-	-	-	-
TM2	-	-	-	-	-
TM3	-	-	-	-	-
TM4	-	-	-	-	-
TM5	-	-	-	-	-
TM6	-	-	-	-	-
TM7	8	2 291	0.570	0.028	0.049
TM8	-	-	-	-	-
TM9	1	140	0.537	-	-
TCA10	3	5 142	0.544	0.000	0.000
TCA11	-	-	-	-	-
TCA12	5	4 356	0.464	0.000	0.000
TCA13	-	-	-	-	-
TCA14	3	935	0.414	0.000	0.000
TCA15	-	-	-	-	-
TCA16	-	-	-	-	-
TCA17	-	-	-	-	-
TCA18	1	930	0.194	-	-
TCA19	-	-	-	-	-
altro	0	0	-	-	-
tot.	21	13 794	0.491	0.097	0.197



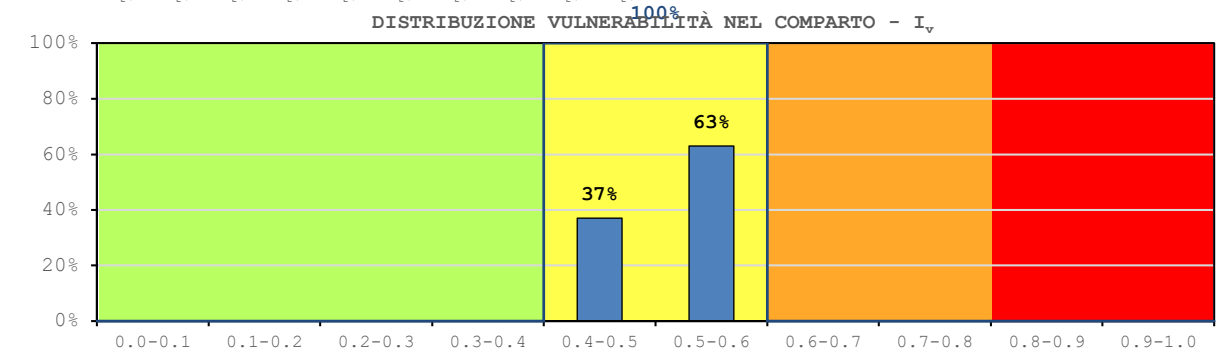
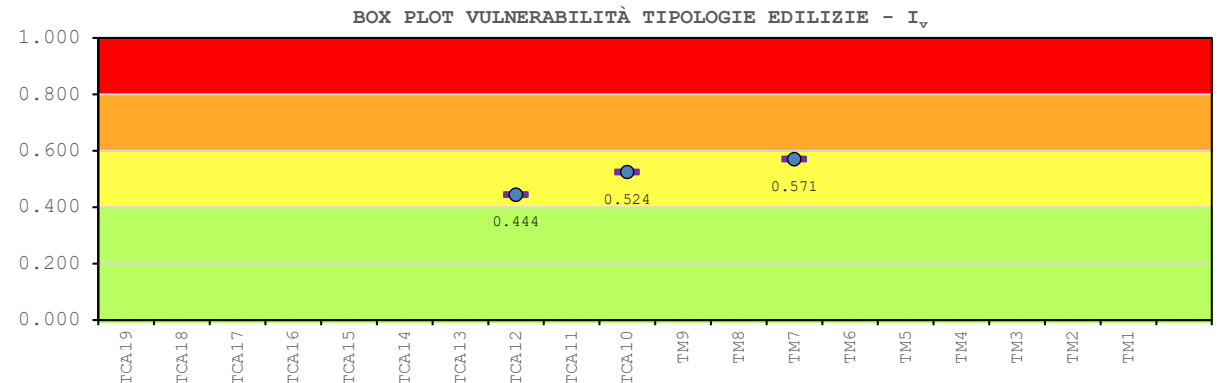
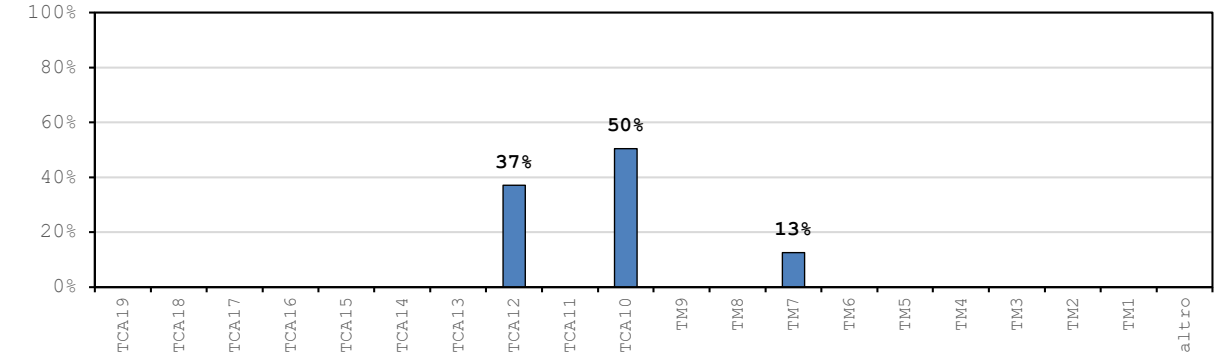
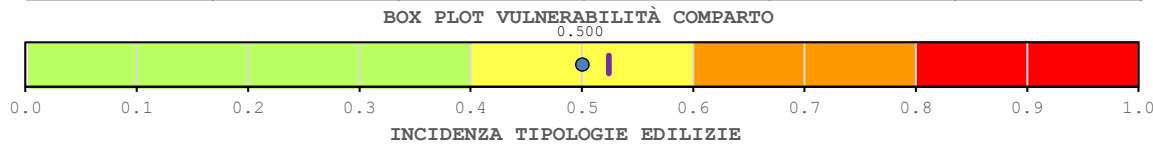


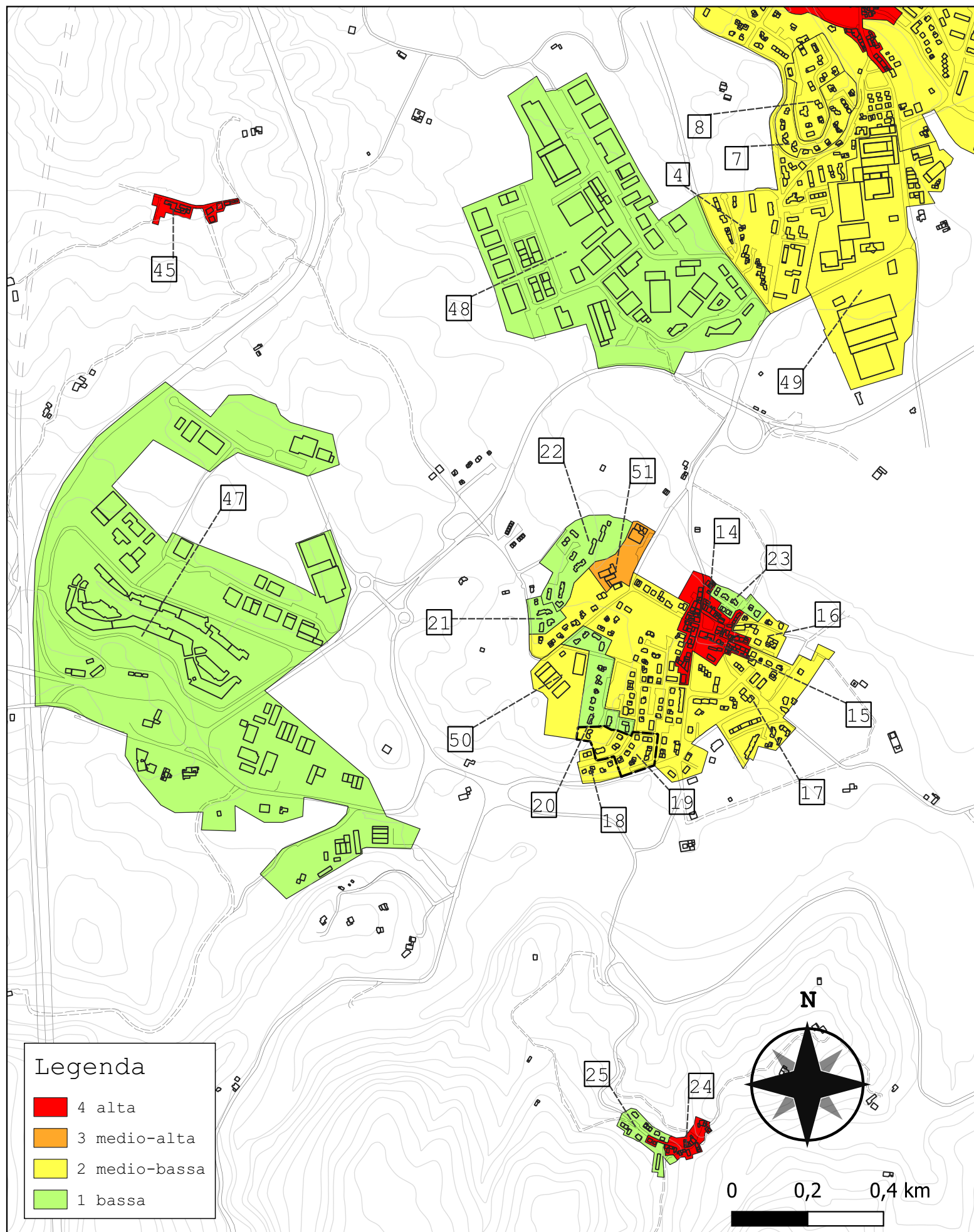
Comparto 17		Cavallina 2B			
Incidenza vol. comparto a livello comunale 5.1%					
Tipologie	Num. Ed.	Vol. [m ³]	I _{v,medio}	stdev	COV
TM1	2	1 566	0.779	0.000	0.000
TM2	2	2 582	0.917	0.028	0.031
TM3	-	-	-	-	-
TM4	-	-	-	-	-
TM5	2	1 705	0.654	0.000	0.000
TM6	1	1 364	0.714	-	-
TM7	54	28 623	0.542	0.043	0.077
TM8	8	9 331	0.623	0.055	0.087
TM9	7	2 670	0.502	0.021	0.042
TCA10	28	21 827	0.518	0.015	0.029
TCA11	3	7 060	0.524	0.000	0.000
TCA12	30	24 583	0.453	0.008	0.017
TCA13	4	7 792	0.474	0.000	0.000
TCA14	33	25 535	0.411	0.005	0.012
TCA15	3	13 649	0.444	0.000	0.000
TCA16	6	3 638	0.242	0.000	0.000
TCA17	-	-	-	-	-
TCA18	3	3 367	0.194	0.000	0.000
TCA19	-	-	-	-	-
altro	4	2 508	-	-	-
tot.	190	157 797	0.493	0.109	0.221



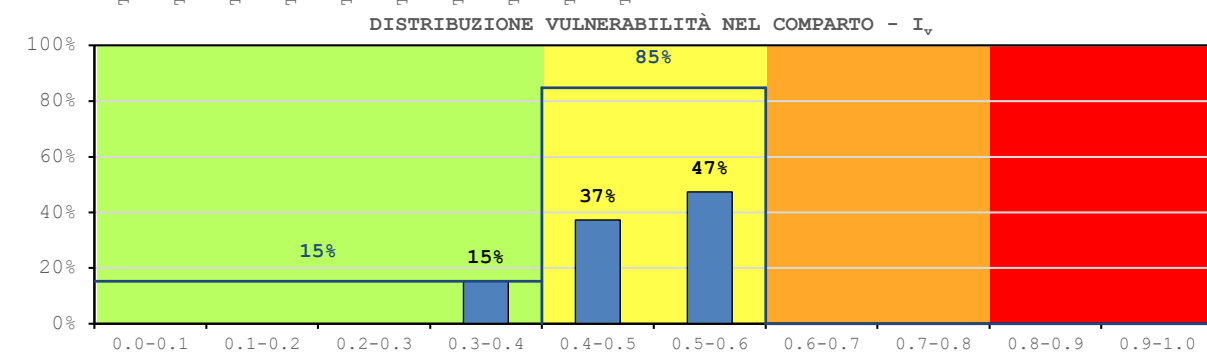
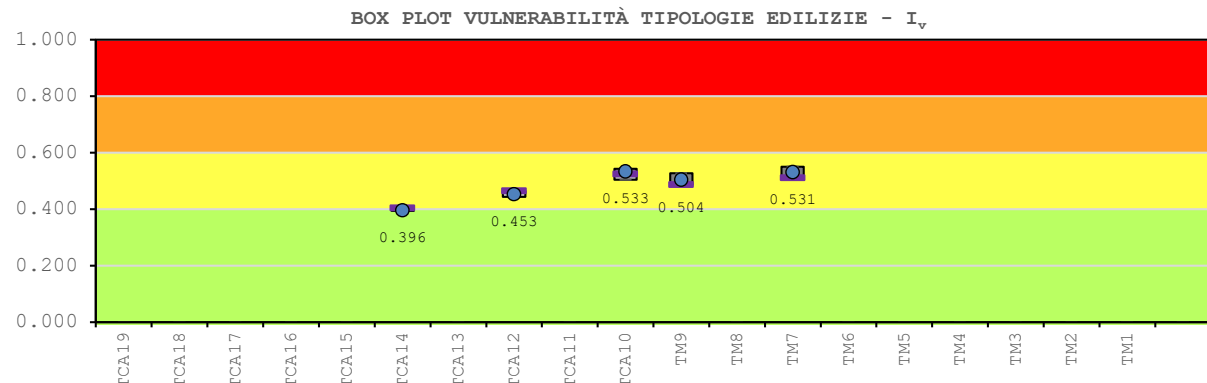
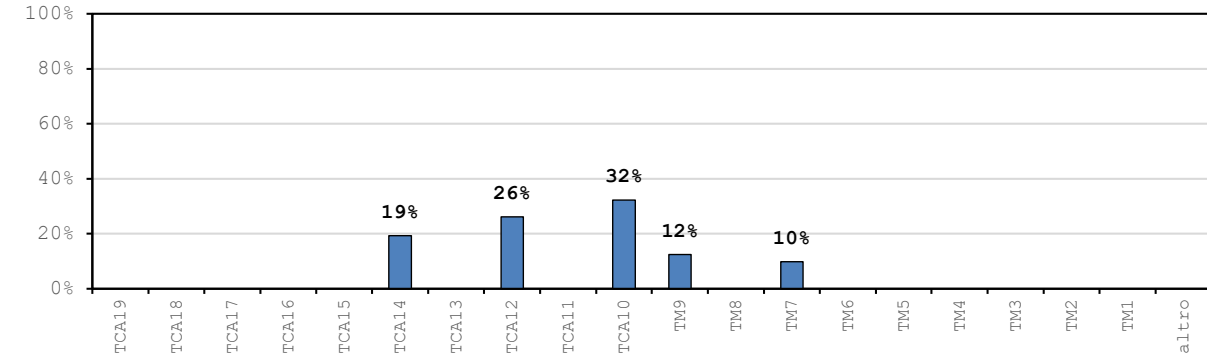
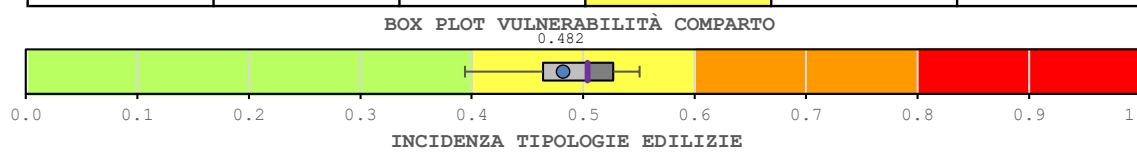


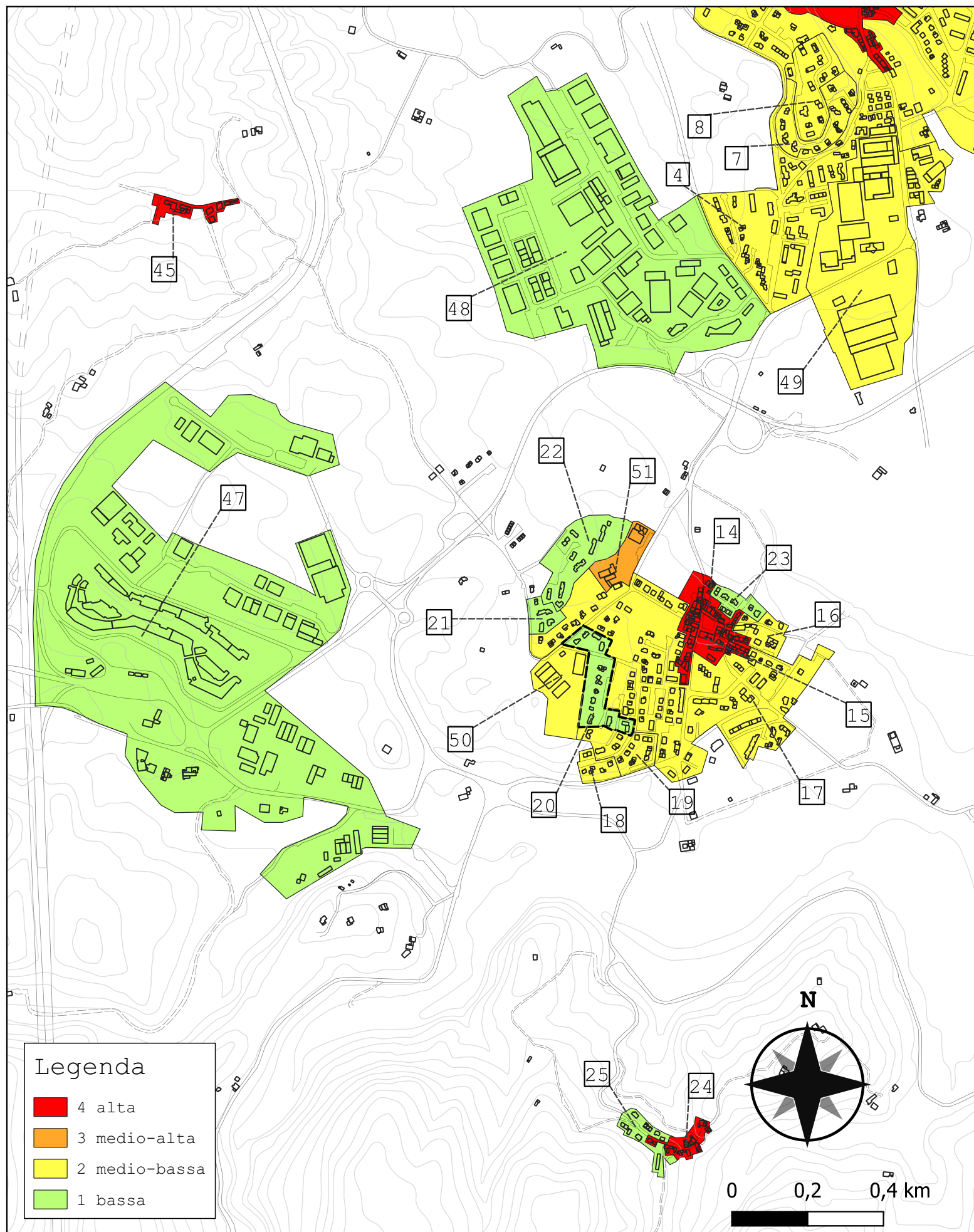
Comparto 18		Cavallina 2C			
Incidenza vol. comparto a livello comunale 0.1%					
Tipologie	Num. Ed.	Vol. [m ³]	I _{v,medio}	stdev	COV
TM1	-	-	-	-	-
TM2	-	-	-	-	-
TM3	-	-	-	-	-
TM4	-	-	-	-	-
TM5	-	-	-	-	-
TM6	-	-	-	-	-
TM7	2	441	0.571	0.000	0.000
TM8	-	-	-	-	-
TM9	-	-	-	-	-
TCA10	6	1 776	0.524	0.000	0.000
TCA11	-	-	-	-	-
TCA12	2	1 304	0.444	0.000	0.000
TCA13	-	-	-	-	-
TCA14	-	-	-	-	-
TCA15	-	-	-	-	-
TCA16	-	-	-	-	-
TCA17	-	-	-	-	-
TCA18	-	-	-	-	-
TCA19	-	-	-	-	-
altro	0	0	-	-	-
tot.	10	3 521	0.500	0.043	0.086



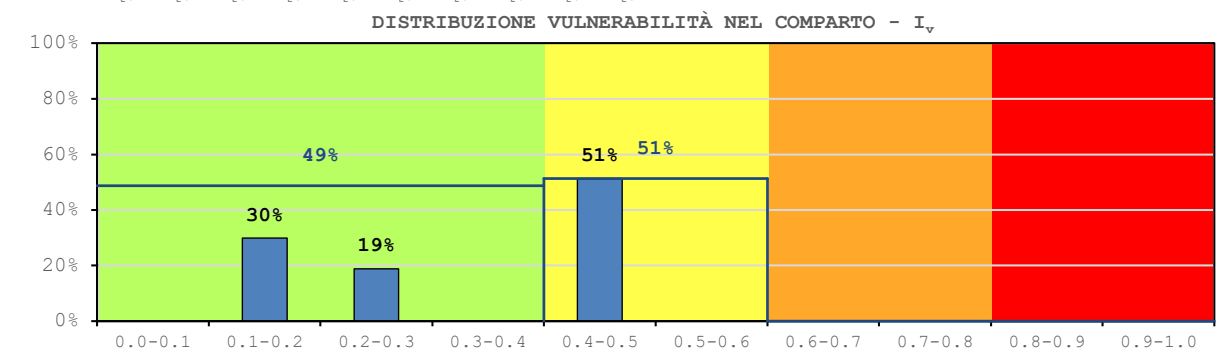
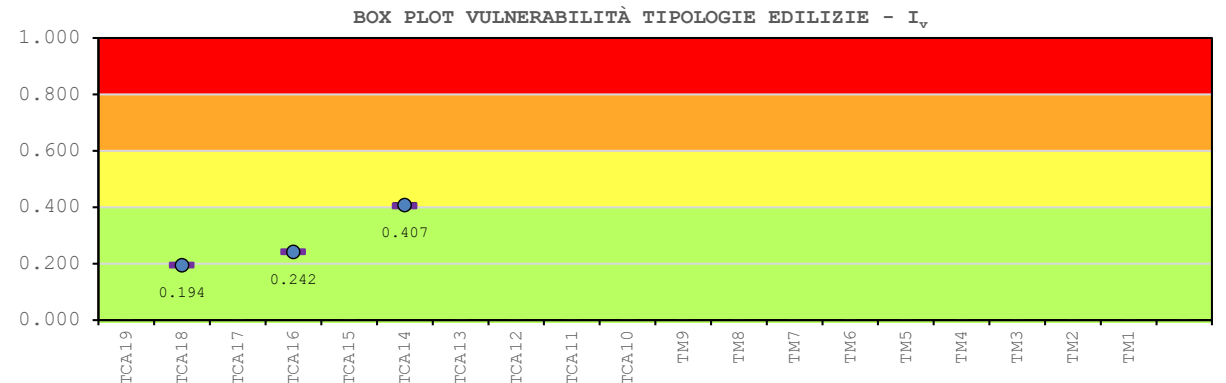
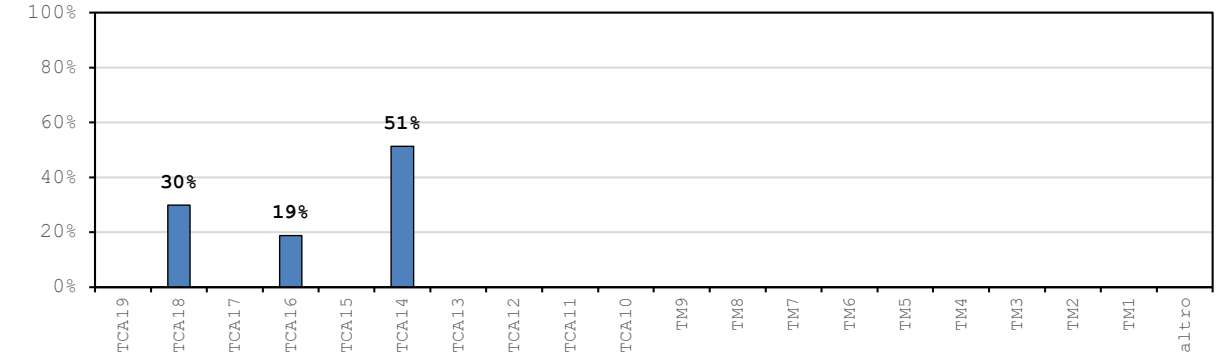
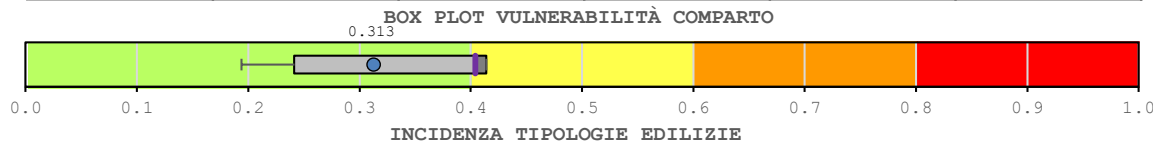


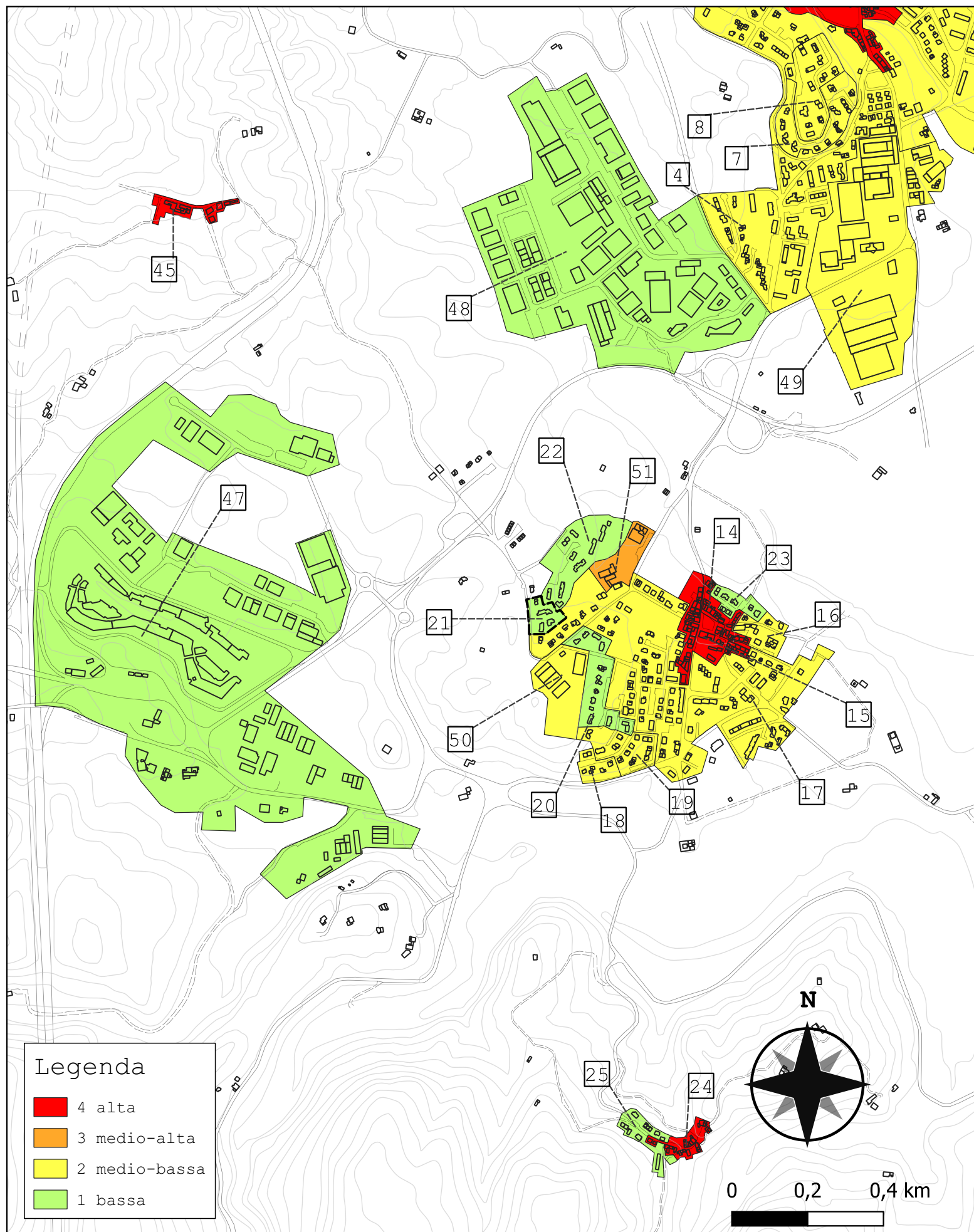
Comparto 19		Cavallina 2D			
Incidenza vol. comparto a livello comunale 0.6%					
Tipologie	Num. Ed.	Vol. [m ³]	I _{v,medio}	stdev	COV
TM1	-	-	-	-	-
TM2	-	-	-	-	-
TM3	-	-	-	-	-
TM4	-	-	-	-	-
TM5	-	-	-	-	-
TM6	-	-	-	-	-
TM7	2	1 658	0.531	0.028	0.053
TM8	-	-	-	-	-
TM9	7	2 096	0.504	0.021	0.042
TCA10	10	5 468	0.533	0.018	0.035
TCA11	-	-	-	-	-
TCA12	6	4 423	0.453	0.010	0.023
TCA13	-	-	-	-	-
TCA14	3	3 272	0.396	0.006	0.014
TCA15	-	-	-	-	-
TCA16	-	-	-	-	-
TCA17	-	-	-	-	-
TCA18	-	-	-	-	-
TCA19	-	-	-	-	-
altro	0	0	-	-	-
tot.	28	16 918	0.482	0.046	0.095



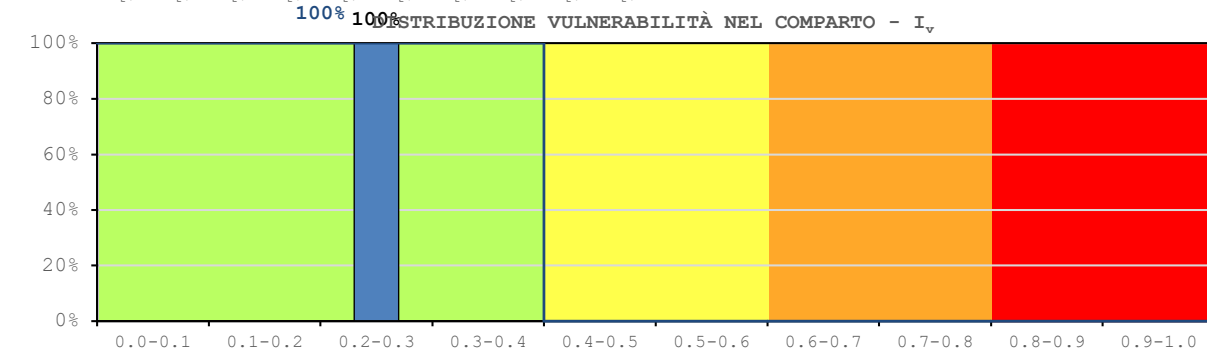
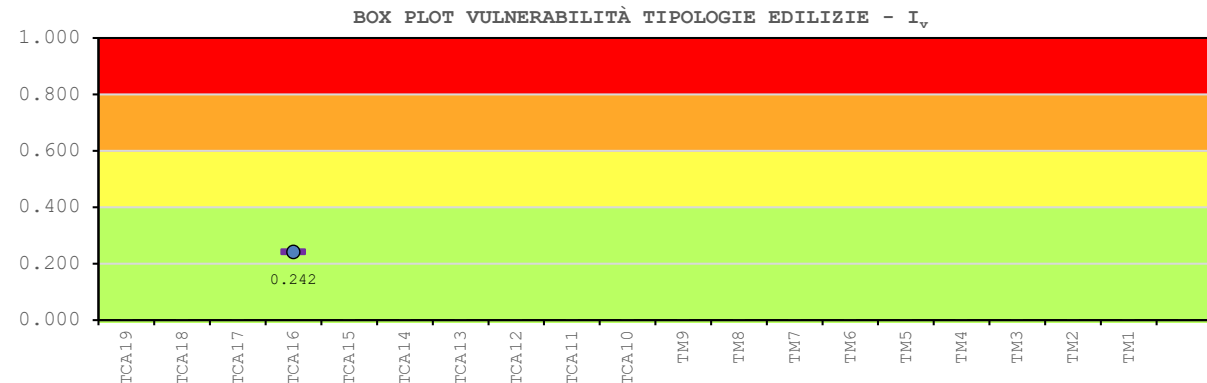
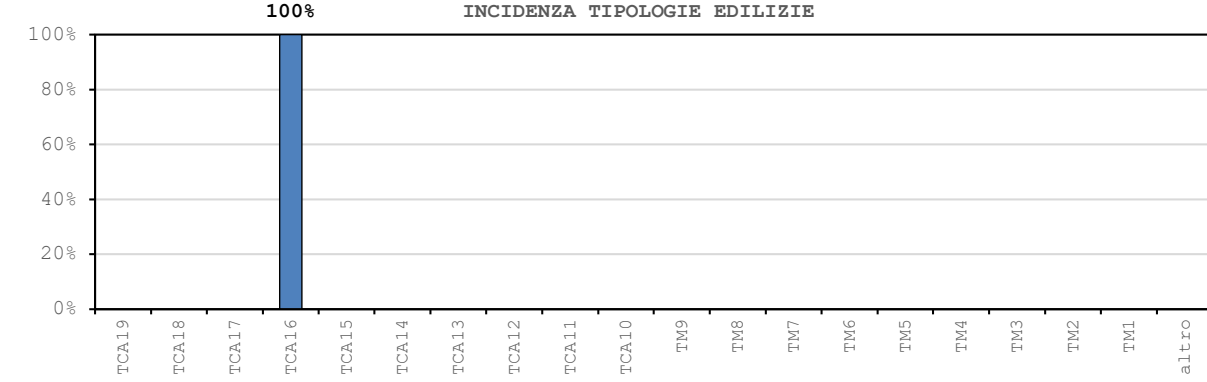
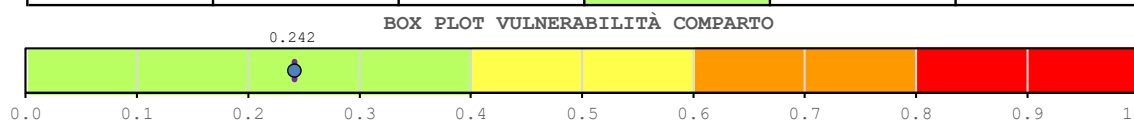


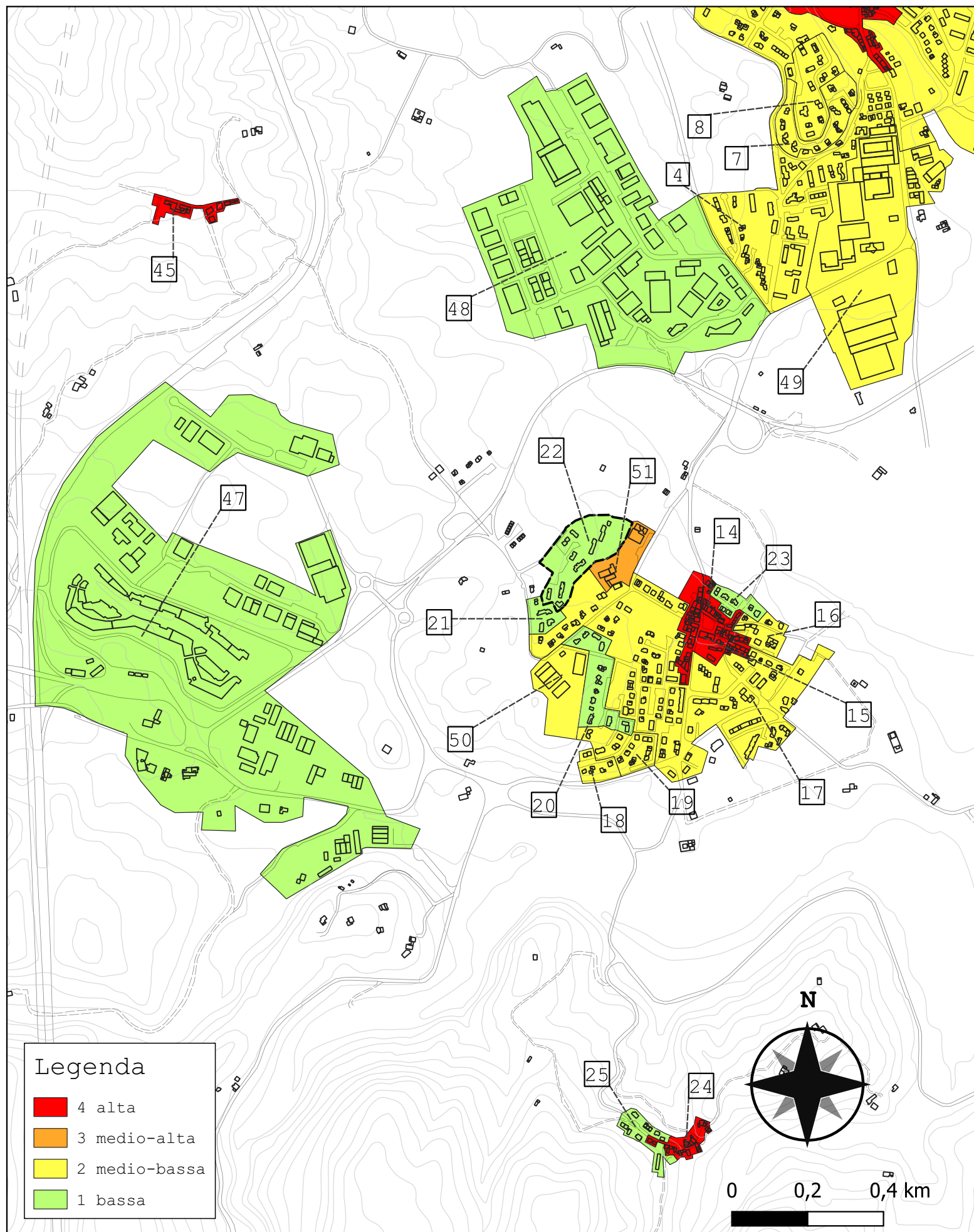
Comparto 20		Cavallina 3			
Incidenza vol. comparto a livello comunale 0.5%					
Tipologie	Num. Ed.	Vol. [m ³]	I _{v,medio}	stdev	COV
TM1	-	-	-	-	-
TM2	-	-	-	-	-
TM3	-	-	-	-	-
TM4	-	-	-	-	-
TM5	-	-	-	-	-
TM6	-	-	-	-	-
TM7	-	-	-	-	-
TM8	-	-	-	-	-
TM9	-	-	-	-	-
TCA10	-	-	-	-	-
TCA11	-	-	-	-	-
TCA12	-	-	-	-	-
TCA13	-	-	-	-	-
TCA14	14	7 948	0.407	0.005	0.013
TCA15	-	-	-	-	-
TCA16	3	2 918	0.242	0.000	0.000
TCA17	-	-	-	-	-
TCA18	4	4 617	0.194	0.000	0.000
TCA19	-	-	-	-	-
altro	0	0	-	-	-
tot.	21	15 482	0.313	0.095	0.304



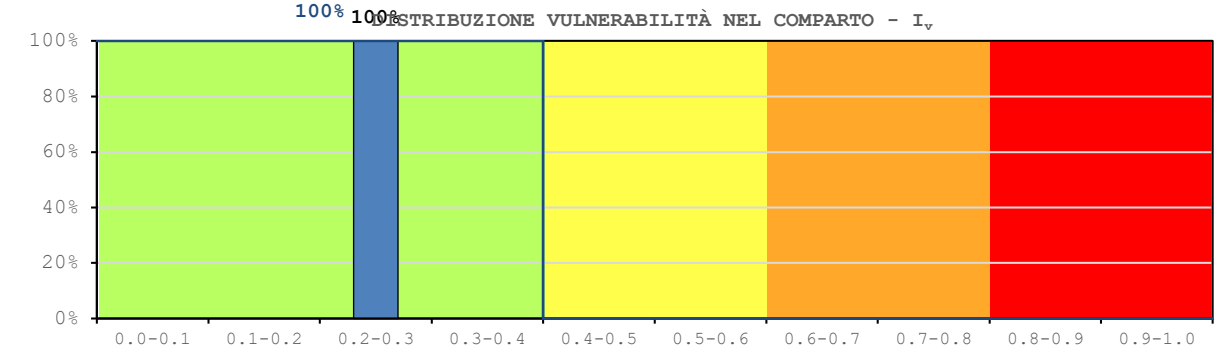
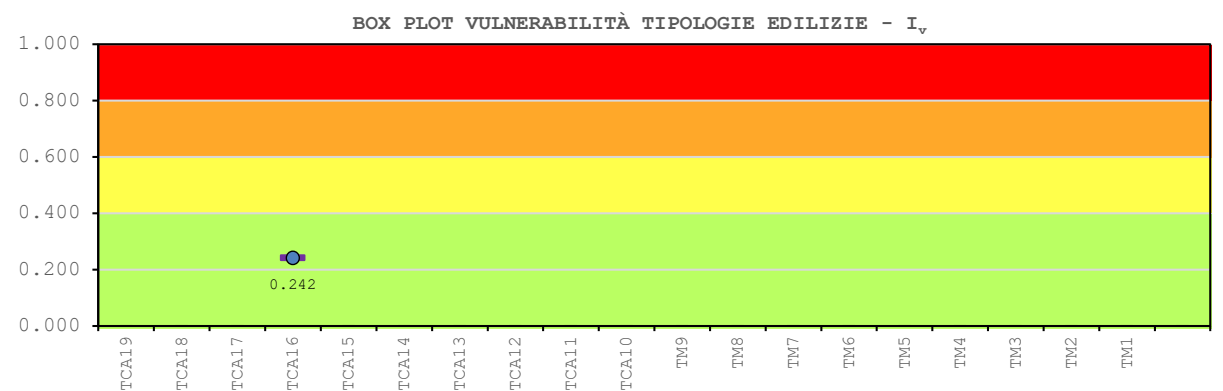
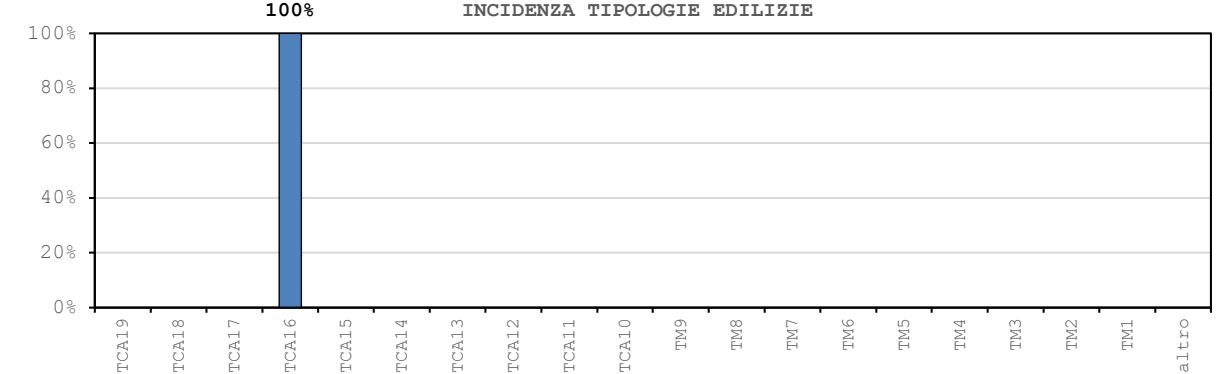
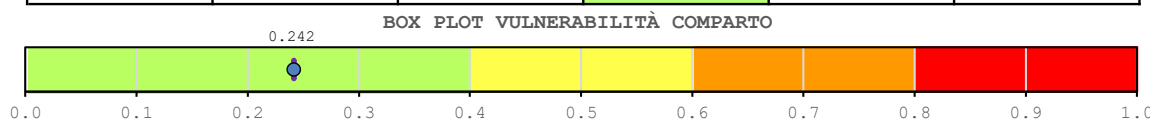


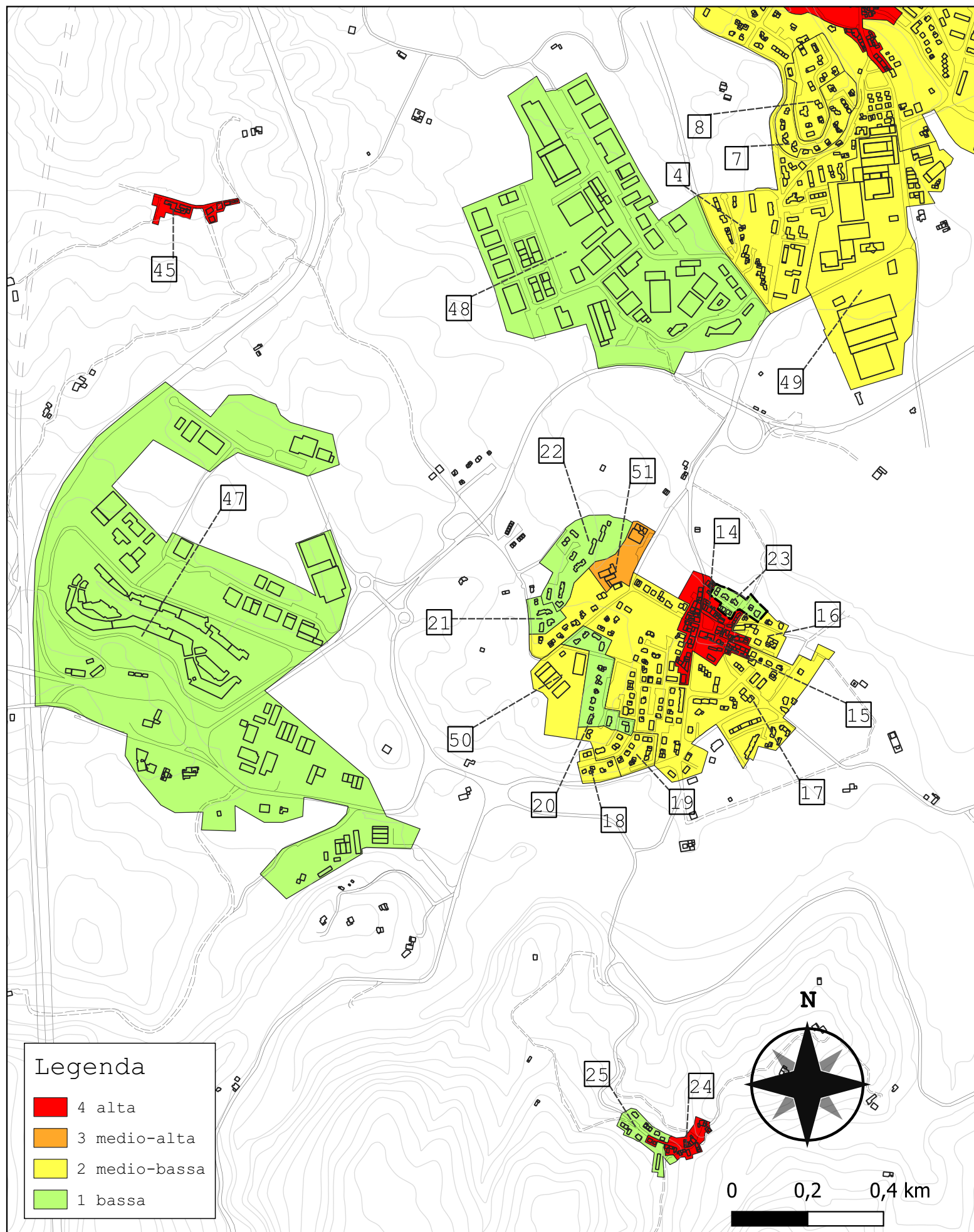
Comparto 21		Cavallina 4A			
Incidenza vol. comparto a livello comunale 0.2%					
Tipologie	Num. Ed.	Vol. [m ³]	I _{v,medio}	stdev	COV
TM1	-	-	-	-	-
TM2	-	-	-	-	-
TM3	-	-	-	-	-
TM4	-	-	-	-	-
TM5	-	-	-	-	-
TM6	-	-	-	-	-
TM7	-	-	-	-	-
TM8	-	-	-	-	-
TM9	-	-	-	-	-
TCA10	-	-	-	-	-
TCA11	-	-	-	-	-
TCA12	-	-	-	-	-
TCA13	-	-	-	-	-
TCA14	-	-	-	-	-
TCA15	-	-	-	-	-
TCA16	5	7 541	0.242	0.000	0.000
TCA17	-	-	-	-	-
TCA18	-	-	-	-	-
TCA19	-	-	-	-	-
altro	0	0	-	-	-
tot.	5	7 541	0.242	0.000	0.000



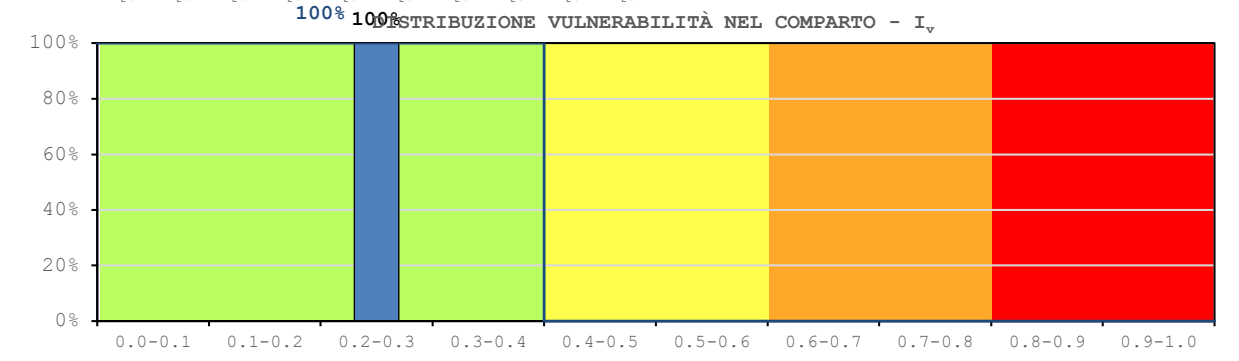
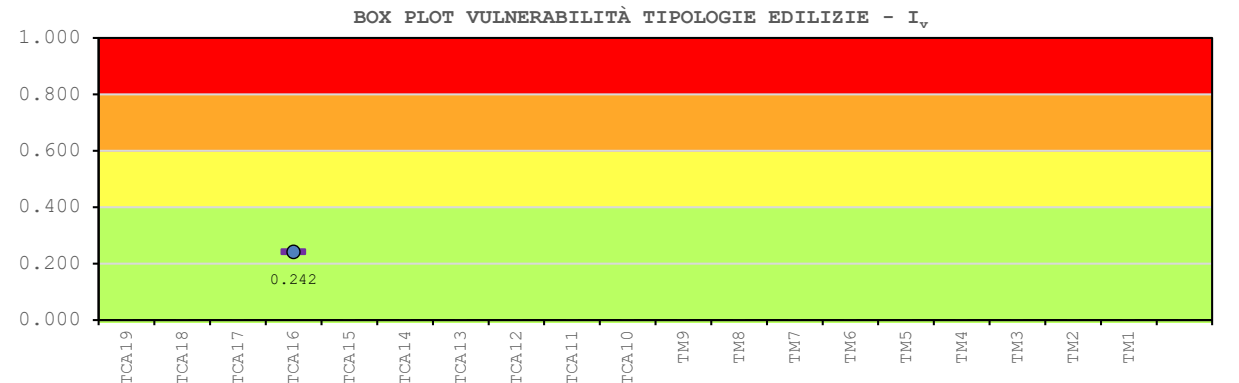
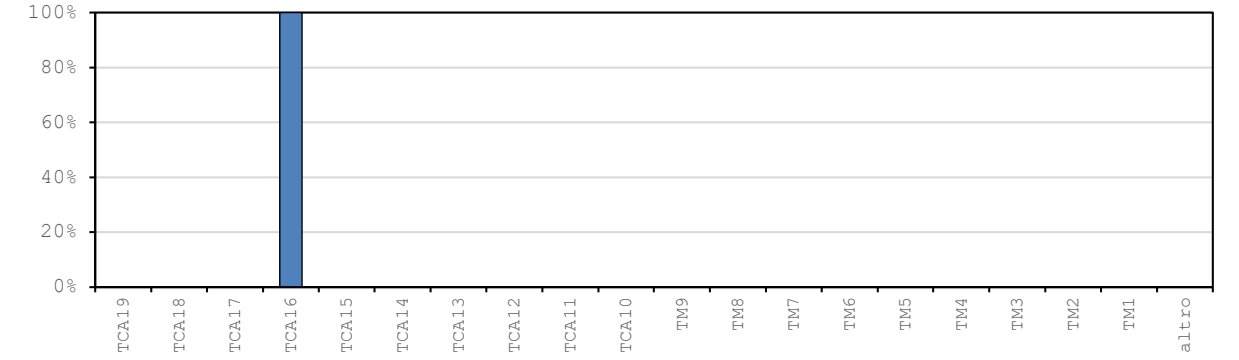
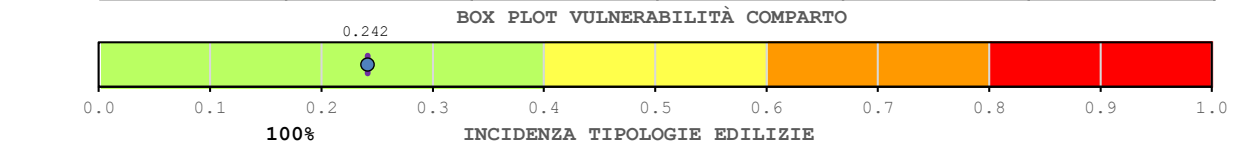


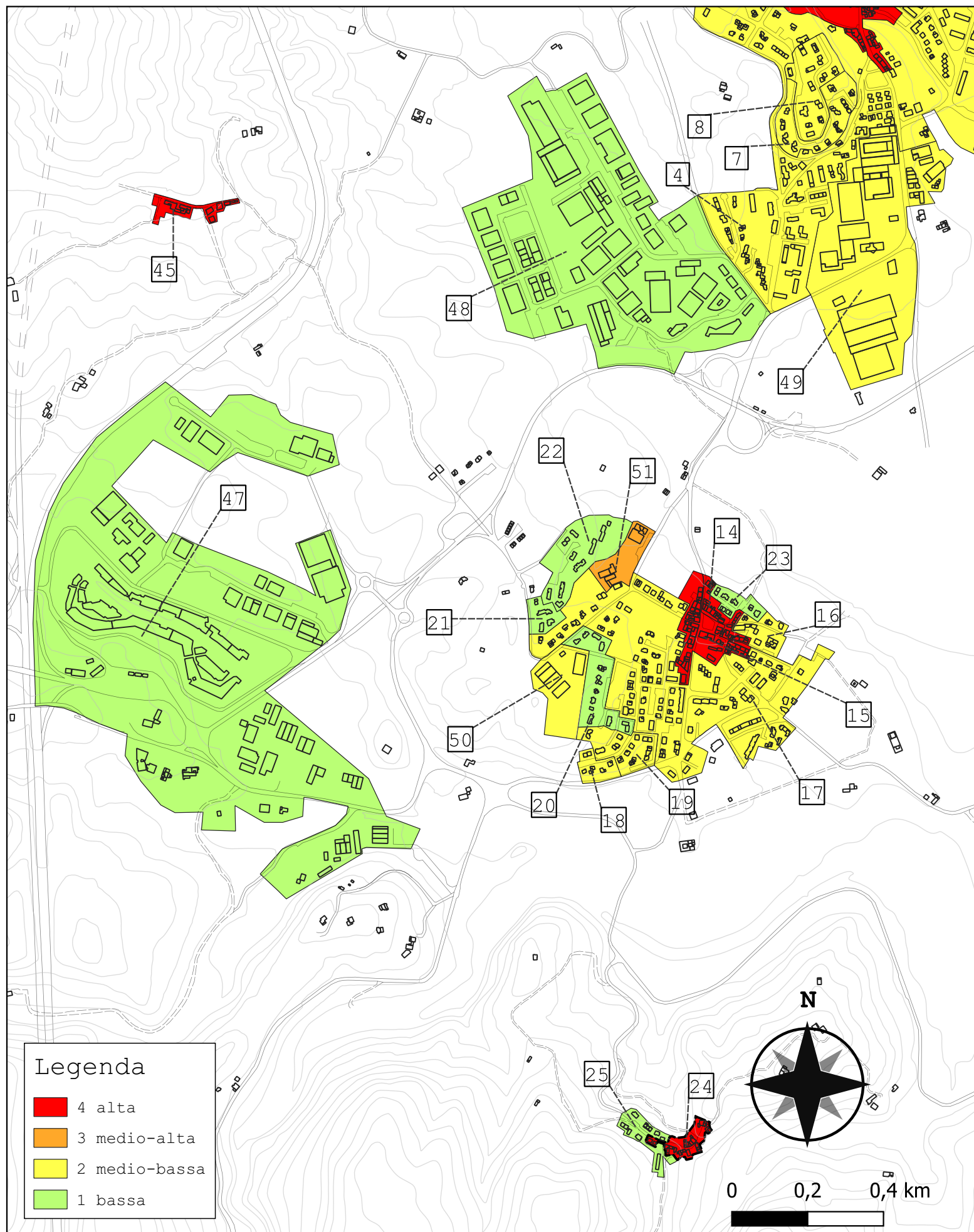
Comparto 22		Cavallina 4B			
Incidenza vol. comparto a livello comunale 0.7%					
Tipologie	Num. Ed.	Vol. [m ³]	I _{v,medio}	stdev	COV
TM1	-	-	-	-	-
TM2	-	-	-	-	-
TM3	-	-	-	-	-
TM4	-	-	-	-	-
TM5	-	-	-	-	-
TM6	-	-	-	-	-
TM7	-	-	-	-	-
TM8	-	-	-	-	-
TM9	-	-	-	-	-
TCA10	-	-	-	-	-
TCA11	-	-	-	-	-
TCA12	-	-	-	-	-
TCA13	-	-	-	-	-
TCA14	-	-	-	-	-
TCA15	-	-	-	-	-
TCA16	12	21 161	0.242	0.000	0.000
TCA17	-	-	-	-	-
TCA18	-	-	-	-	-
TCA19	-	-	-	-	-
altro	0	0	-	-	-
tot.	12	21 161	0.242	0.000	0.000



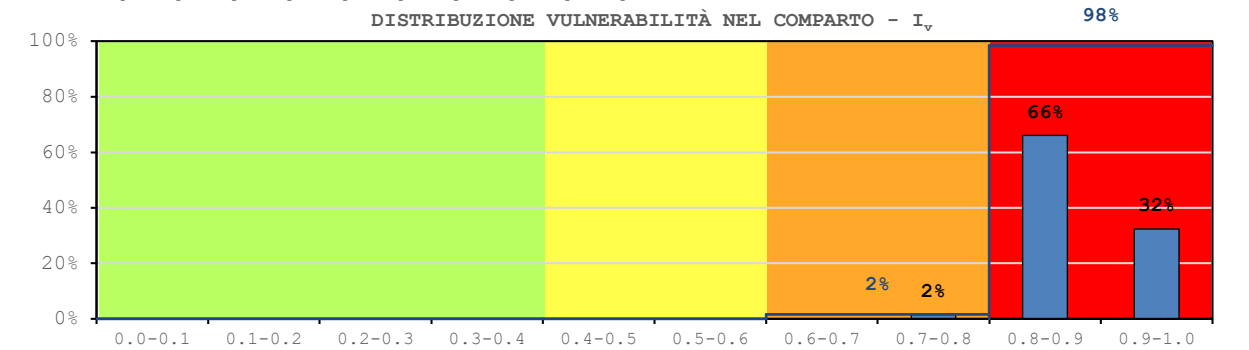
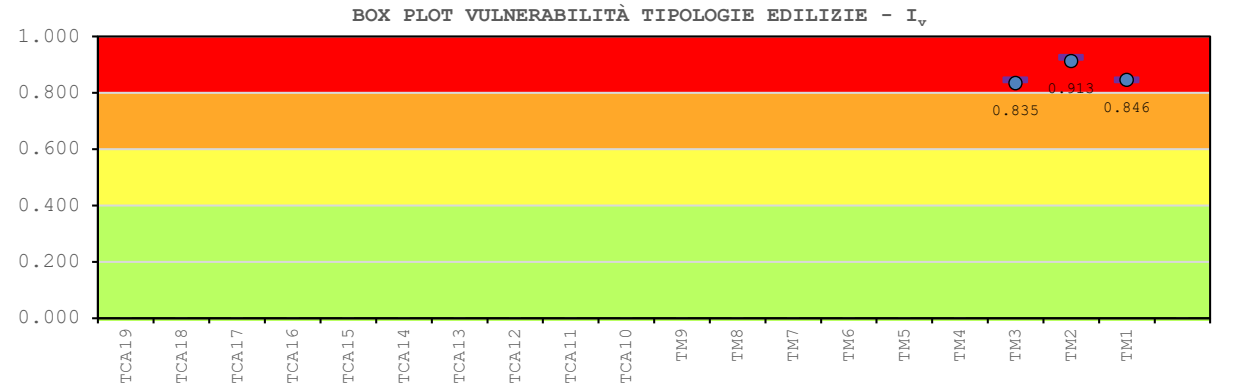
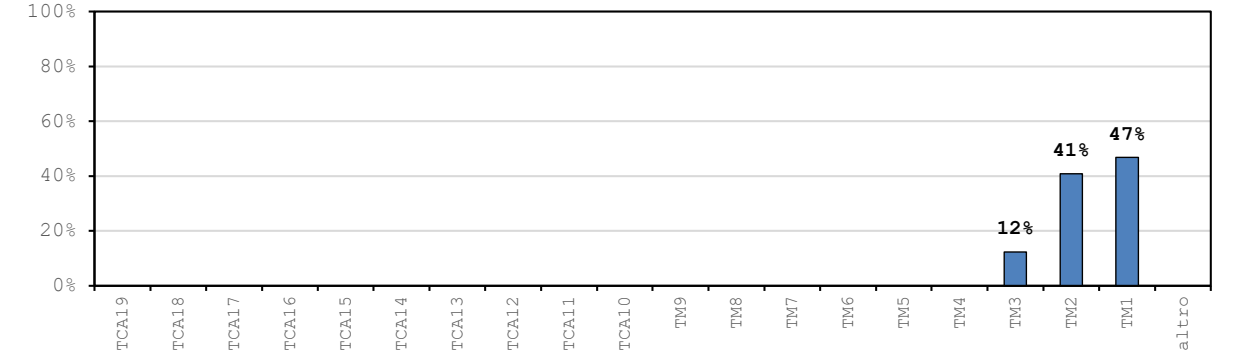
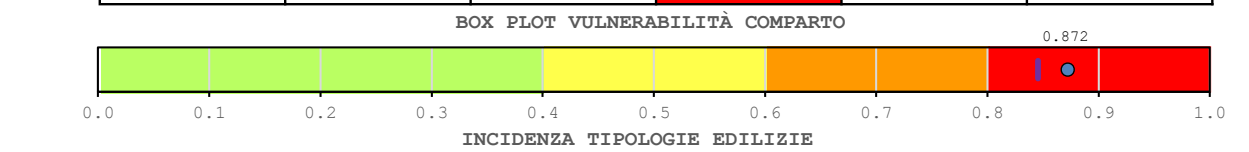


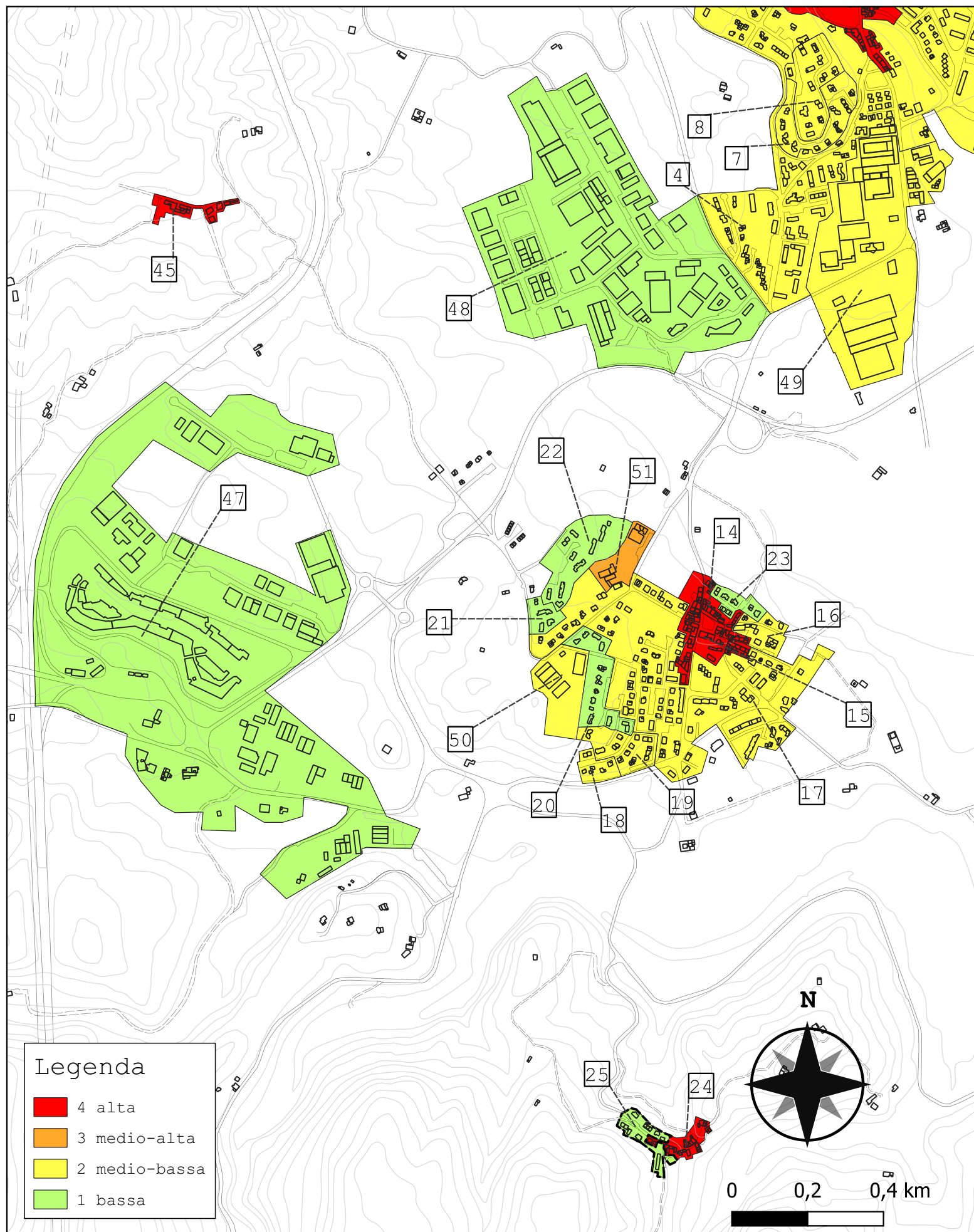
Comparto 23		Cavallina 5			
Incidenza vol. comparto a livello comunale 0.3%					
Tipologie	Num. Ed.	Vol. [m ³]	I _{v,medio}	stdev	COV
TM1	-	-	-	-	-
TM2	-	-	-	-	-
TM3	-	-	-	-	-
TM4	-	-	-	-	-
TM5	-	-	-	-	-
TM6	-	-	-	-	-
TM7	-	-	-	-	-
TM8	-	-	-	-	-
TM9	-	-	-	-	-
TCA10	-	-	-	-	-
TCA11	-	-	-	-	-
TCA12	-	-	-	-	-
TCA13	-	-	-	-	-
TCA14	-	-	-	-	-
TCA15	-	-	-	-	-
TCA16	13	8 012	0.242	0.000	0.000
TCA17	-	-	-	-	-
TCA18	-	-	-	-	-
TCA19	-	-	-	-	-
altro	0	0	-	-	-
tot.	13	8 012	0.242	0.000	0.000



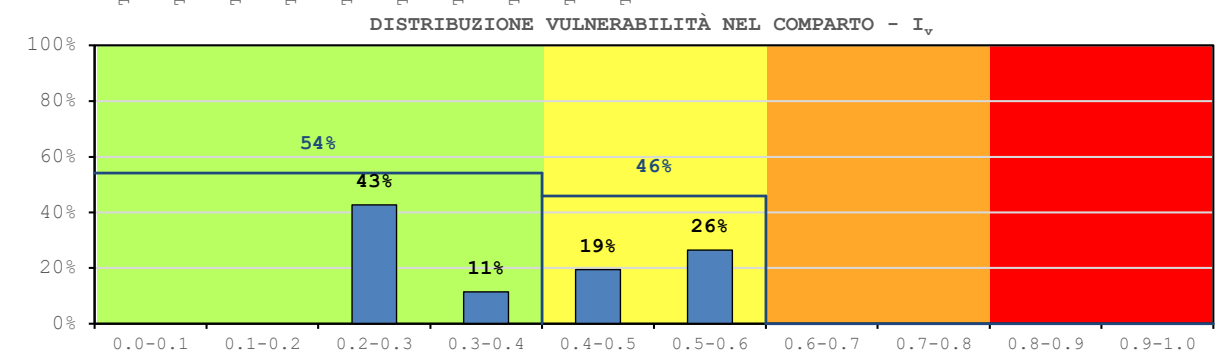
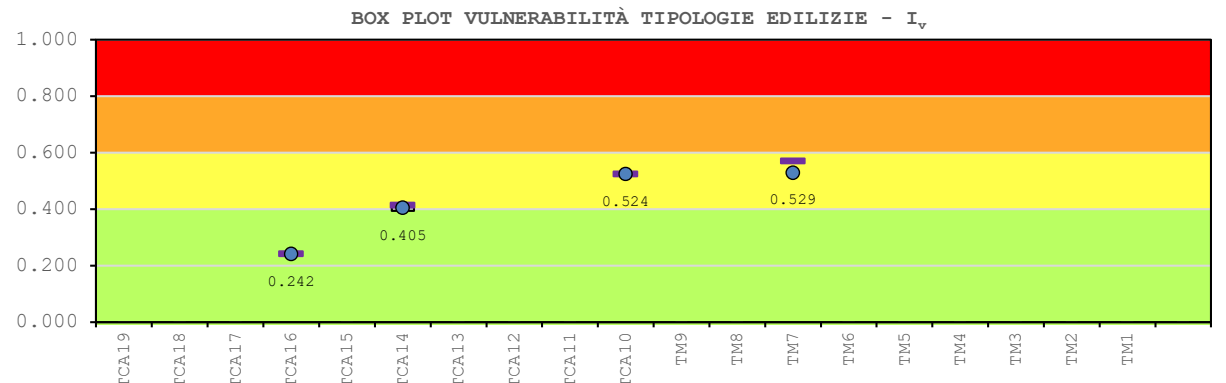
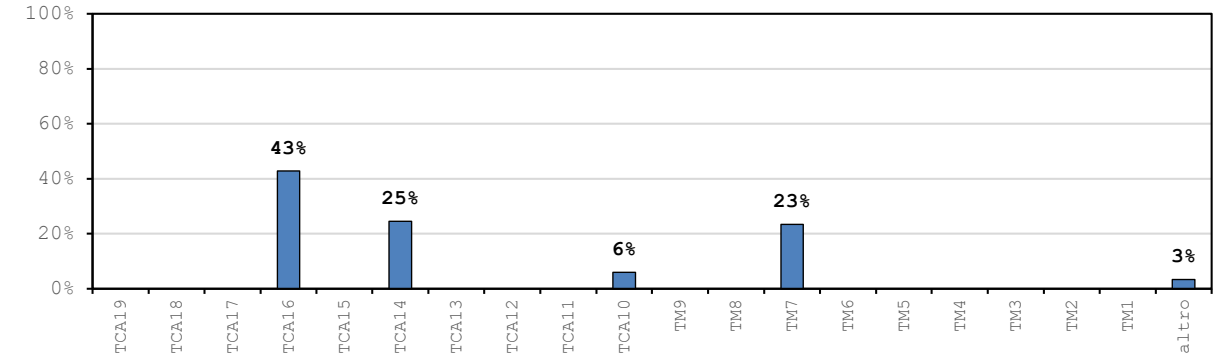
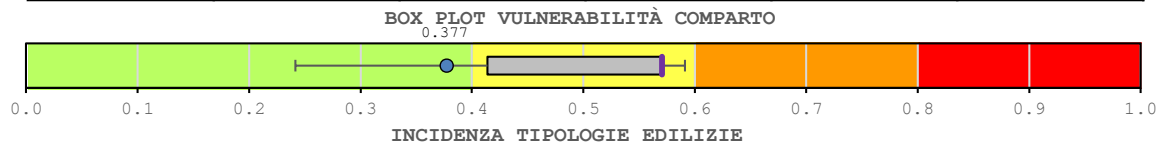


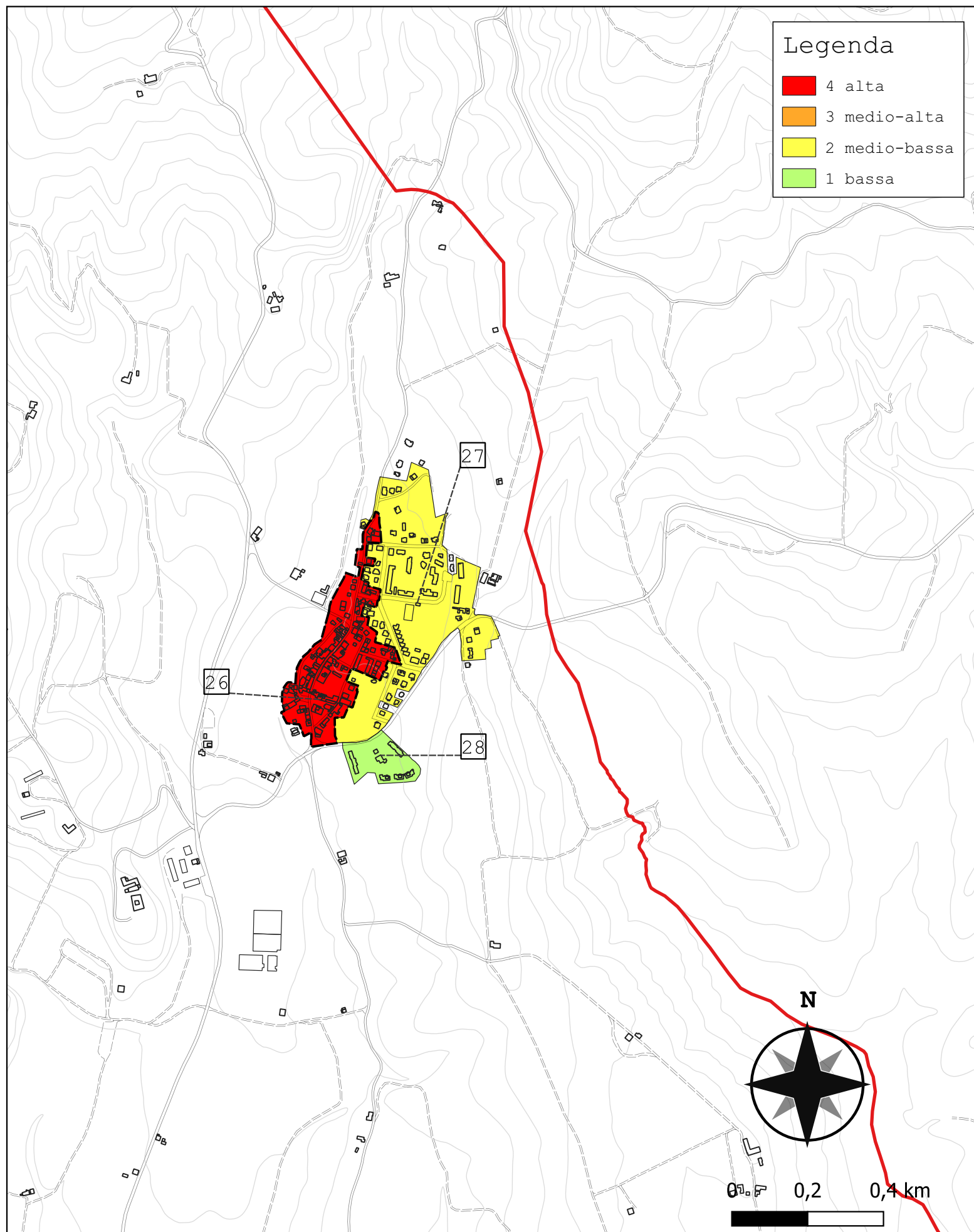
Comparto 24		Latera 1			
Incidenza vol. comparto a livello comunale 0.4%					
Tipologie	Num. Ed.	Vol. [m ³]	I _{v,medio}	stdev	COV
TM1	21	5 104	0.846	0.004	0.005
TM2	6	4 460	0.913	0.024	0.027
TM3	6	1 337	0.835	0.033	0.039
TM4	-	-	-	-	-
TM5	-	-	-	-	-
TM6	-	-	-	-	-
TM7	-	-	-	-	-
TM8	-	-	-	-	-
TM9	-	-	-	-	-
TCA10	-	-	-	-	-
TCA11	-	-	-	-	-
TCA12	-	-	-	-	-
TCA13	-	-	-	-	-
TCA14	-	-	-	-	-
TCA15	-	-	-	-	-
TCA16	-	-	-	-	-
TCA17	-	-	-	-	-
TCA18	-	-	-	-	-
TCA19	-	-	-	-	-
altro	0	0	-	-	-
tot.	33	10 901	0.872	0.033	0.038





Comparto 25		Latera 2			
Incidenza vol. comparto a livello comunale 0.3%					
Tipologie	Num. Ed.	Vol. [m ³]	I _{v,medio}	stdev	COV
TM1	-	-	-	-	-
TM2	-	-	-	-	-
TM3	-	-	-	-	-
TM4	-	-	-	-	-
TM5	-	-	-	-	-
TM6	-	-	-	-	-
TM7	10	2 115	0.529	0.046	0.083
TM8	-	-	-	-	-
TM9	-	-	-	-	-
TCA10	3	530	0.524	0.000	0.000
TCA11	-	-	-	-	-
TCA12	-	-	-	-	-
TCA13	-	-	-	-	-
TCA14	3	2 217	0.405	0.012	0.028
TCA15	-	-	-	-	-
TCA16	2	3 864	0.242	0.000	0.000
TCA17	-	-	-	-	-
TCA18	-	-	-	-	-
TCA19	-	-	-	-	-
altro	2	307	-	-	-
tot.	20	9 033	0.377	0.109	0.290

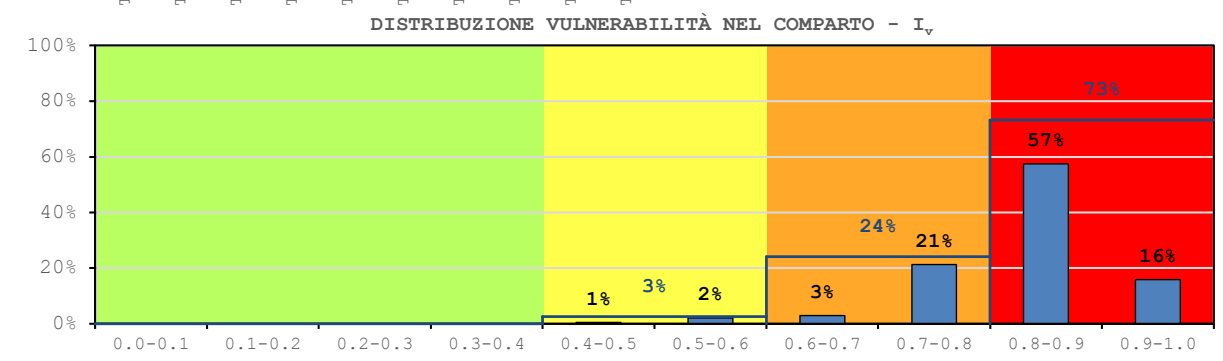
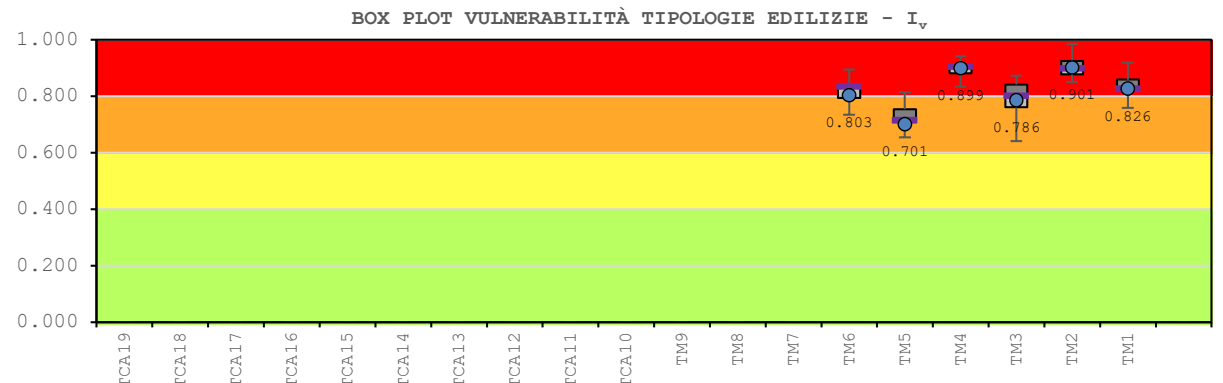
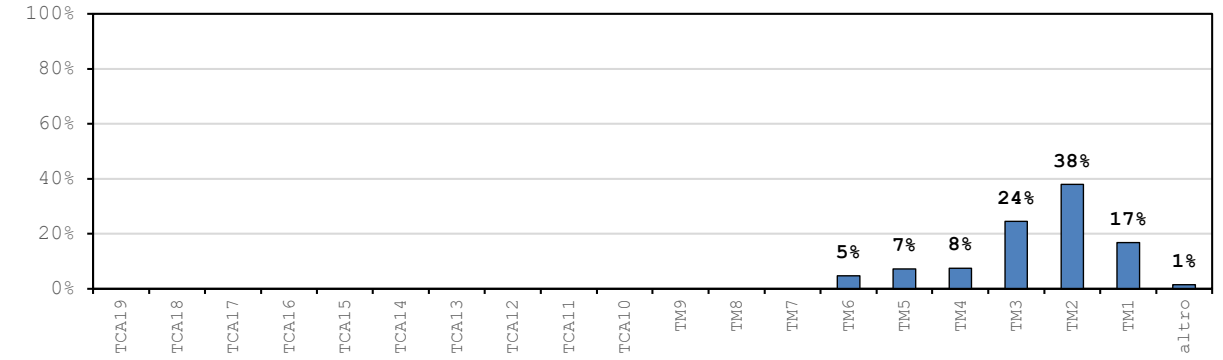
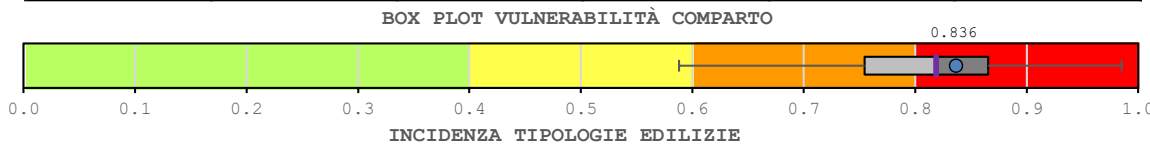


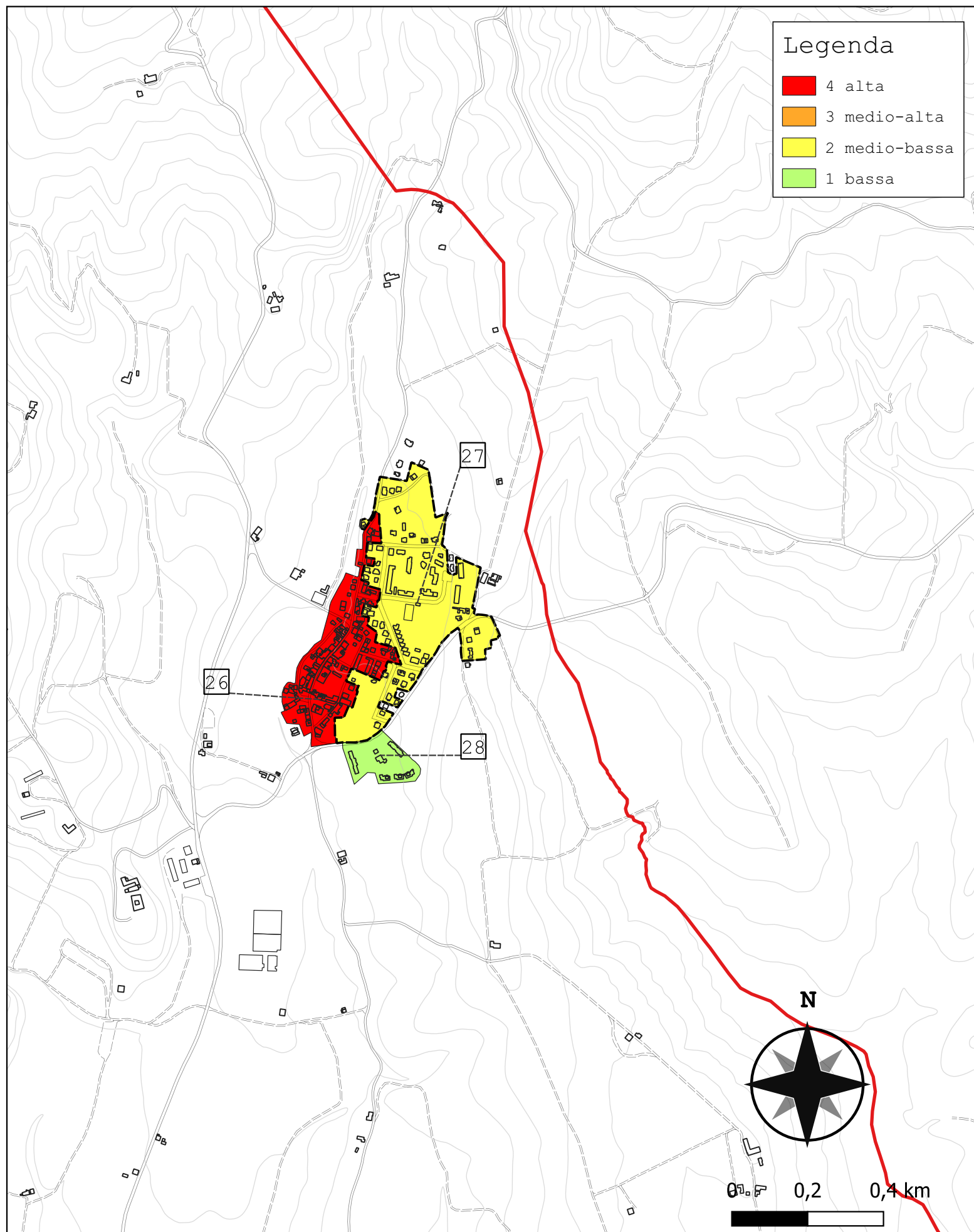


Legenda

- 4 alta
- 3 medio-alta
- 2 medio-bassa
- 1 bassa

Comparto 26		Galliano 1			
Incidenza vol. comparto a livello comunale 4.3%					
Tipologie	Num. Ed.	Vol. [m ³]	I _{v,medio}	stdev	COV
TM1	37	22 277	0.826	0.039	0.047
TM2	31	50 547	0.901	0.033	0.036
TM3	43	32 477	0.786	0.071	0.090
TM4	9	10 003	0.899	0.040	0.045
TM5	33	9 573	0.701	0.045	0.062
TM6	15	6 307	0.803	0.036	0.045
TM7	-	-	-	-	-
TM8	-	-	-	-	-
TM9	-	-	-	-	-
TCA10	-	-	-	-	-
TCA11	-	-	-	-	-
TCA12	-	-	-	-	-
TCA13	-	-	-	-	-
TCA14	-	-	-	-	-
TCA15	-	-	-	-	-
TCA16	-	-	-	-	-
TCA17	-	-	-	-	-
TCA18	-	-	-	-	-
TCA19	-	-	-	-	-
altro	12	1 830			
tot.	180	133 014	0.836	0.104	0.125

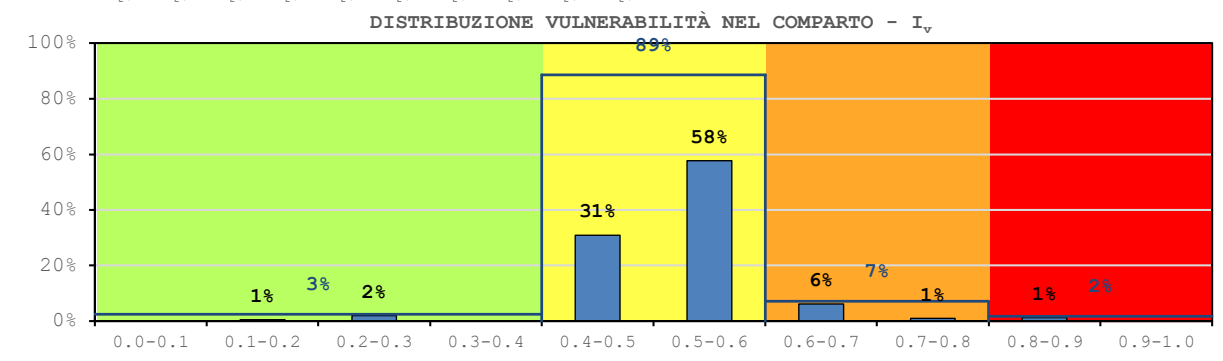
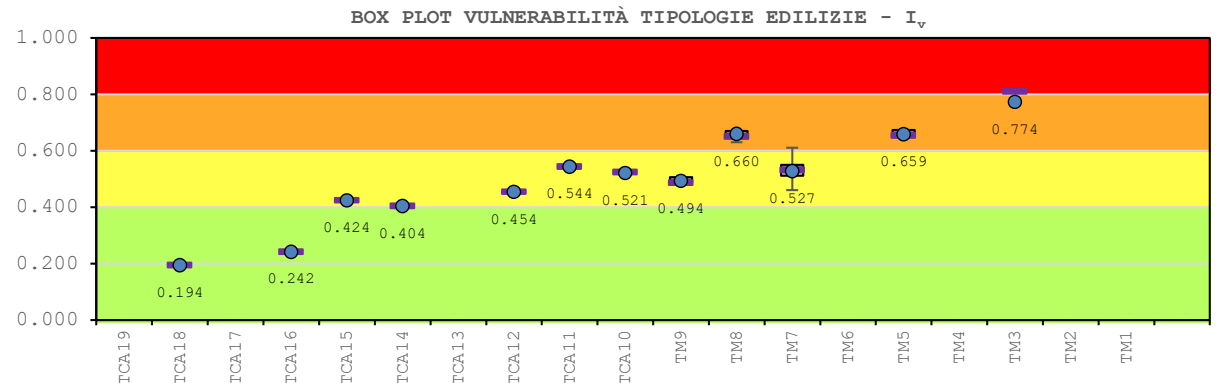
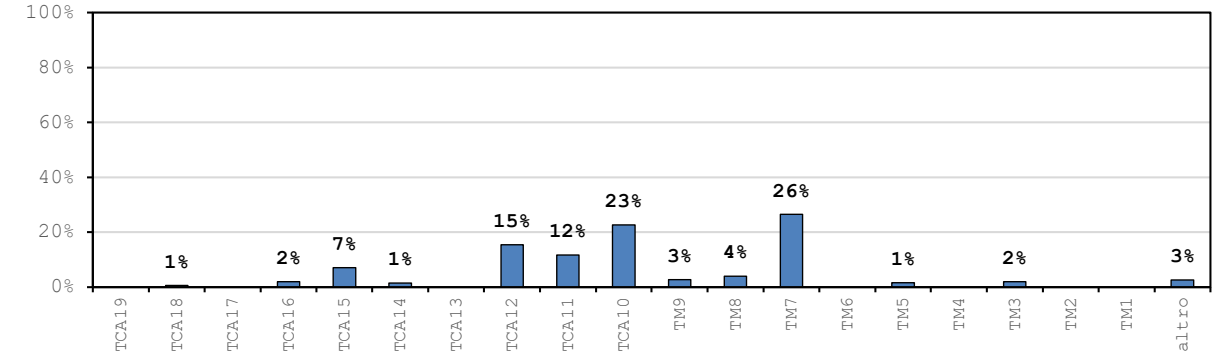
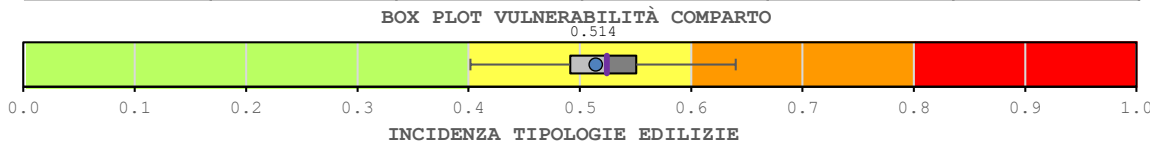


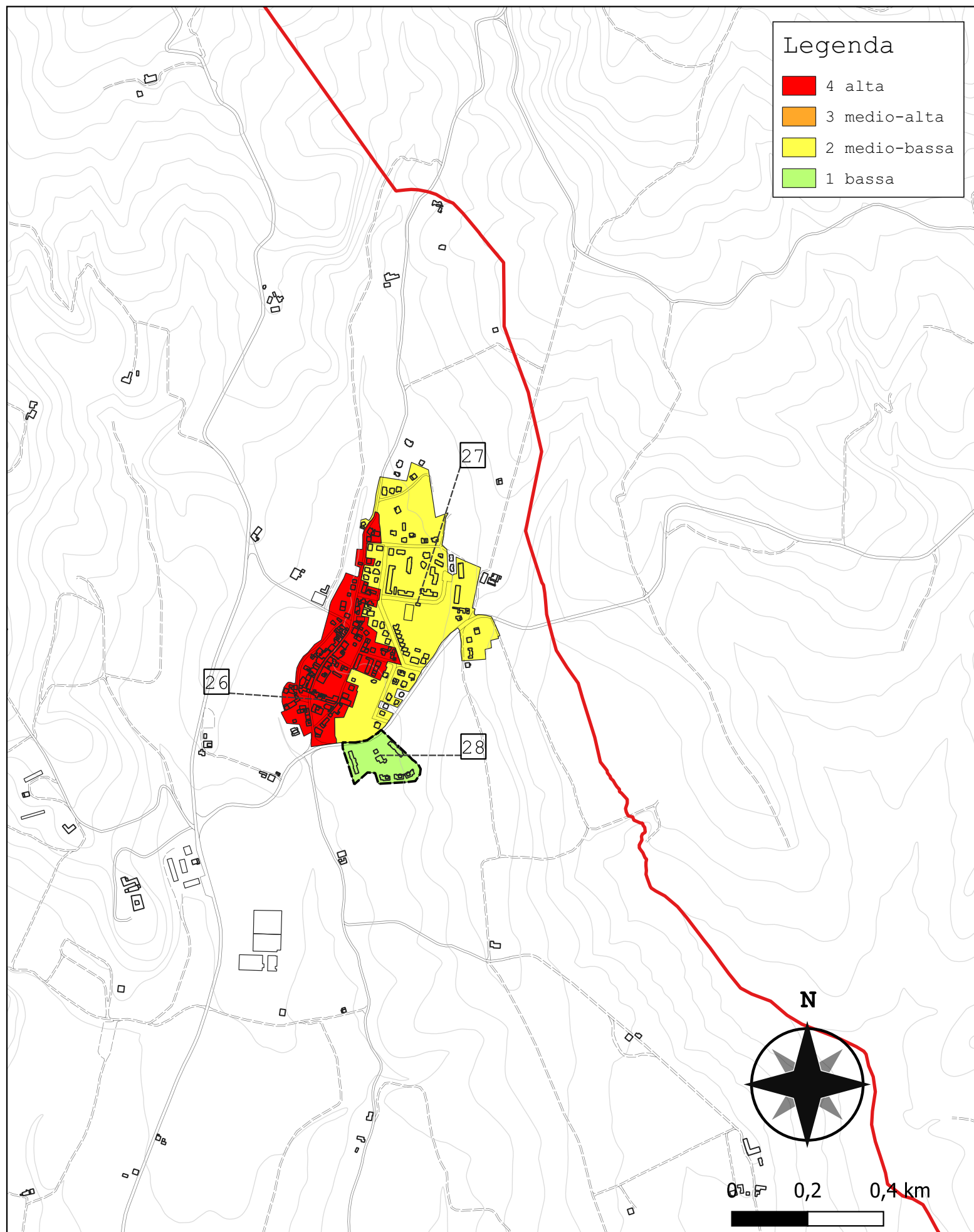


Legenda

- 4 alta
- 3 medio-alta
- 2 medio-bassa
- 1 bassa

Comparto 27		Galliano 2			
Incidenza vol. comparto a livello comunale 3%					
Tipologie	Num. Ed.	Vol. [m ³]	I _{v,medio}	stdev	COV
TM1	-	-	-	-	-
TM2	-	-	-	-	-
TM3	8	1 861	0.774	0.035	0.044
TM4	-	-	-	-	-
TM5	3	1 372	0.659	0.012	0.017
TM6	-	-	-	-	-
TM7	34	24 445	0.527	0.040	0.076
TM8	5	3 672	0.660	0.017	0.026
TM9	7	2 460	0.494	0.011	0.022
TCA10	27	20 905	0.521	0.009	0.018
TCA11	1	10 844	0.544	-	-
TCA12	8	14 205	0.454	0.000	0.000
TCA13	-	-	-	-	-
TCA14	1	1 301	0.404	-	-
TCA15	3	6 484	0.424	0.000	0.000
TCA16	2	1 806	0.242	0.000	0.000
TCA17	-	-	-	-	-
TCA18	1	524	0.194	-	-
TCA19	-	-	-	-	-
altro	3	2 408	-	-	-
tot.	103	92 286	0.514	0.118	0.230

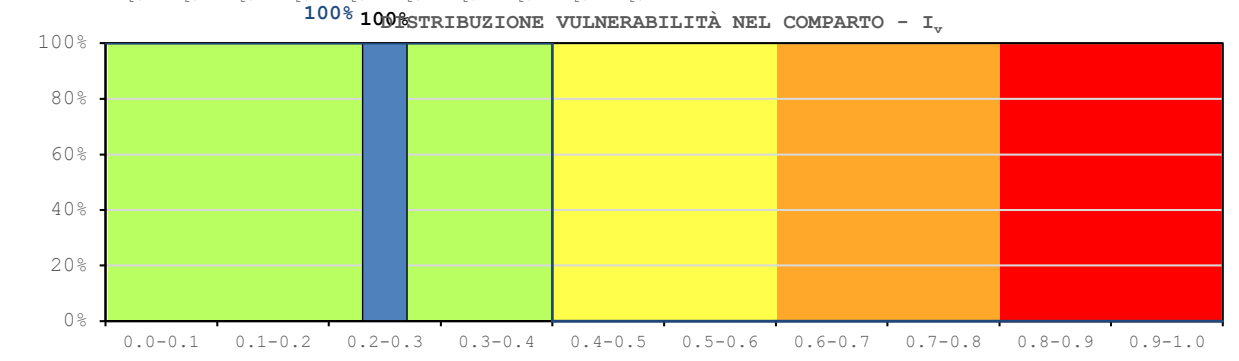
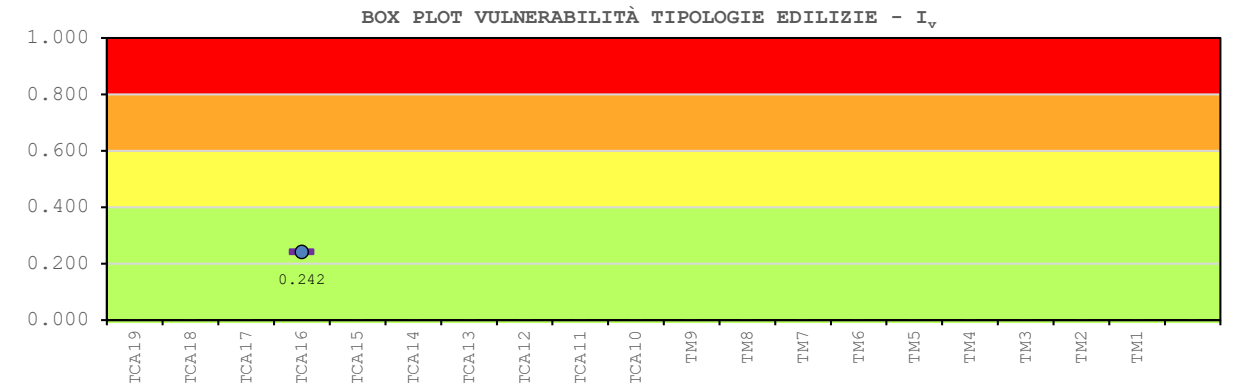
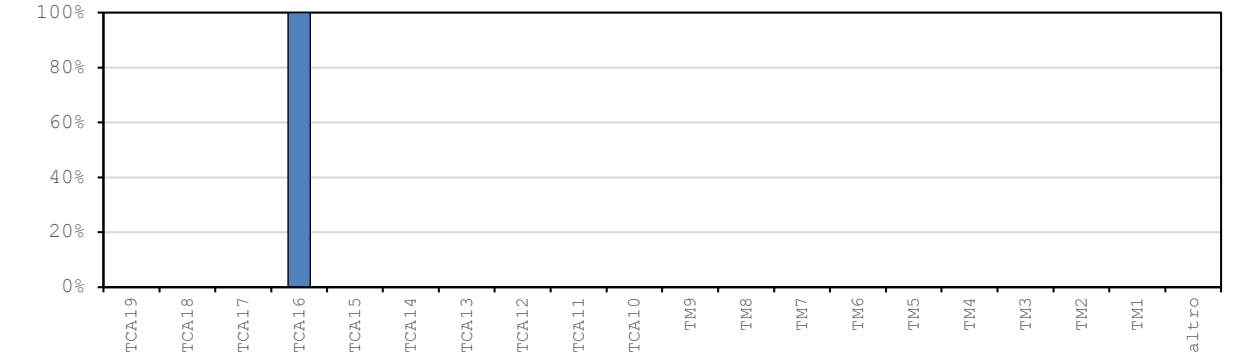
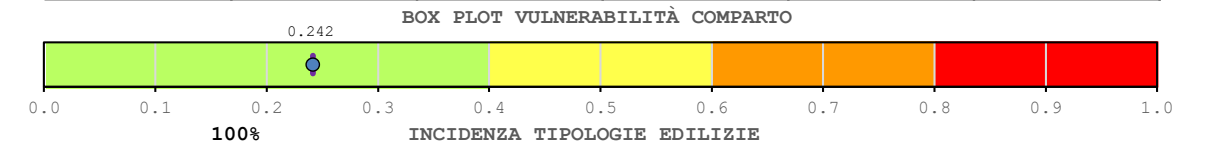


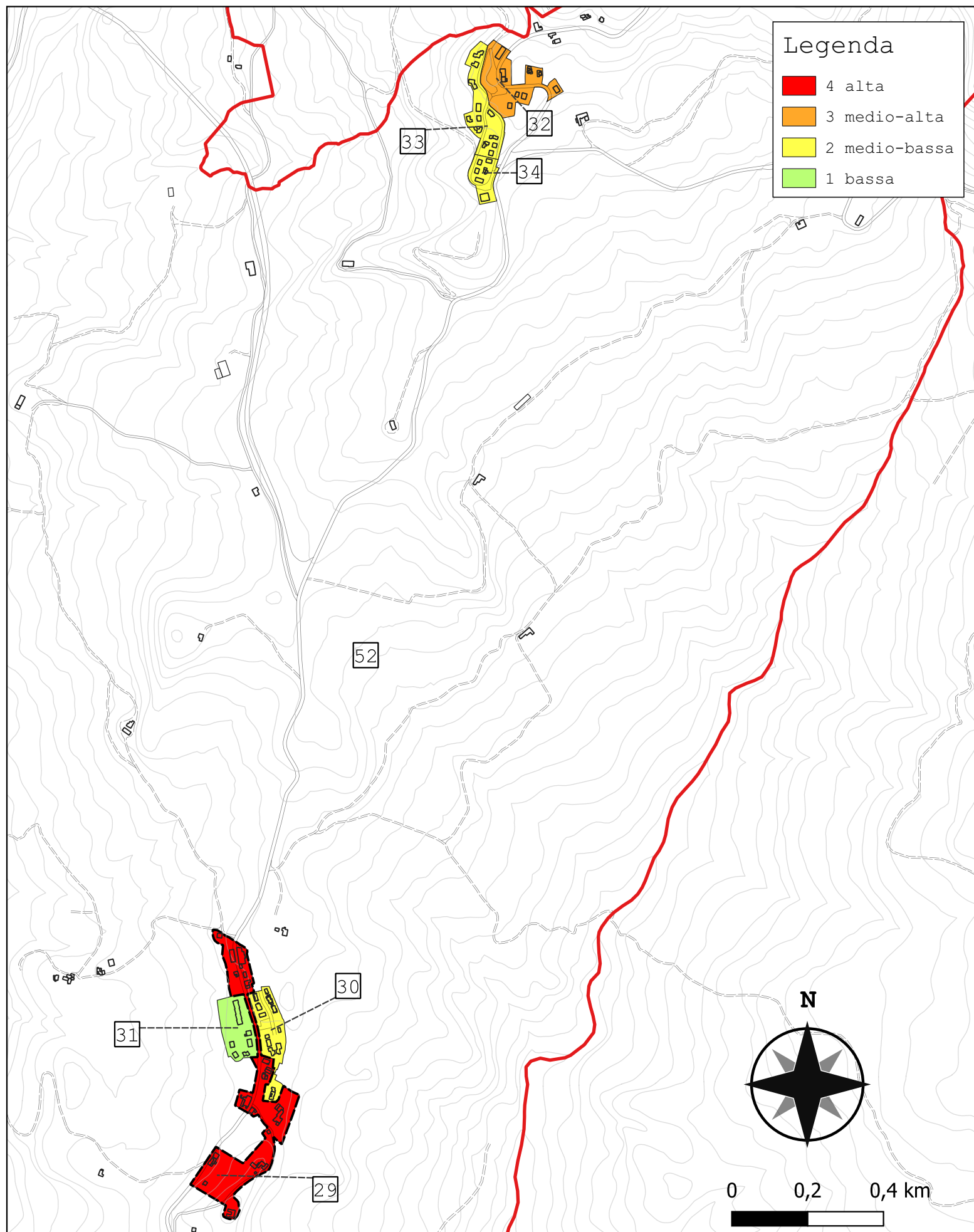


Legenda

- 4 alta
- 3 medio-alta
- 2 medio-bassa
- 1 bassa

Comparto 28		Galliano 3			
Incidenza vol. comparto a livello comunale 0.6%					
Tipologie	Num. Ed.	Vol. [m ³]	I _{v,medio}	stdev	COV
TM1	-	-	-	-	-
TM2	-	-	-	-	-
TM3	-	-	-	-	-
TM4	-	-	-	-	-
TM5	-	-	-	-	-
TM6	-	-	-	-	-
TM7	-	-	-	-	-
TM8	-	-	-	-	-
TM9	-	-	-	-	-
TCA10	-	-	-	-	-
TCA11	-	-	-	-	-
TCA12	-	-	-	-	-
TCA13	-	-	-	-	-
TCA14	-	-	-	-	-
TCA15	-	-	-	-	-
TCA16	10	17 712	0.242	0.000	0.000
TCA17	-	-	-	-	-
TCA18	-	-	-	-	-
TCA19	-	-	-	-	-
altro	0	0	-	-	-
tot.	10	17 712	0.242	0.000	0.000

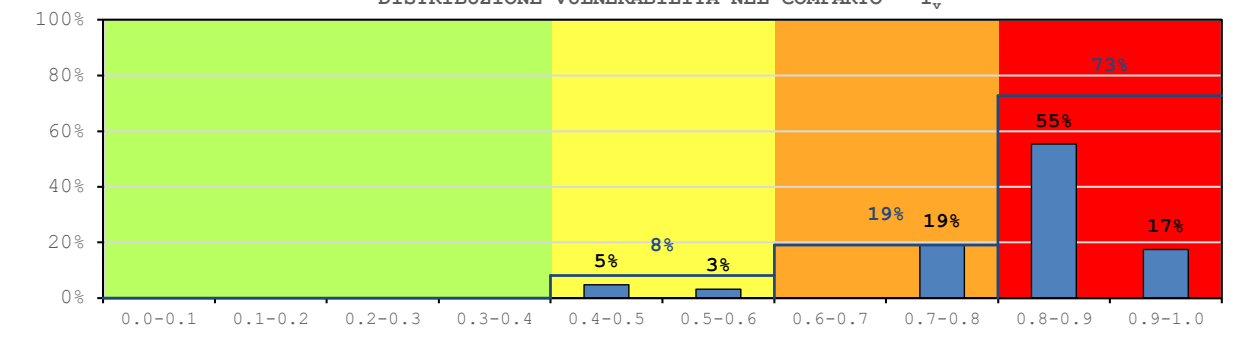
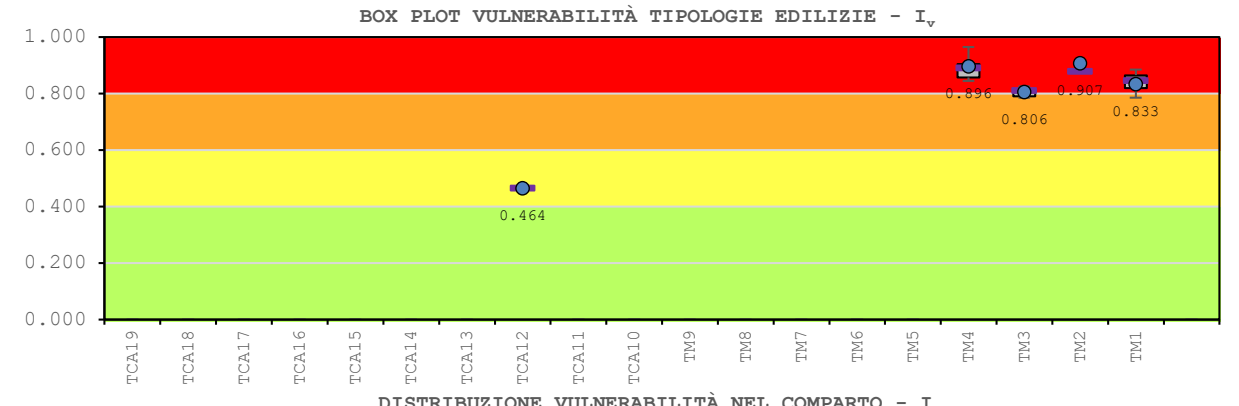
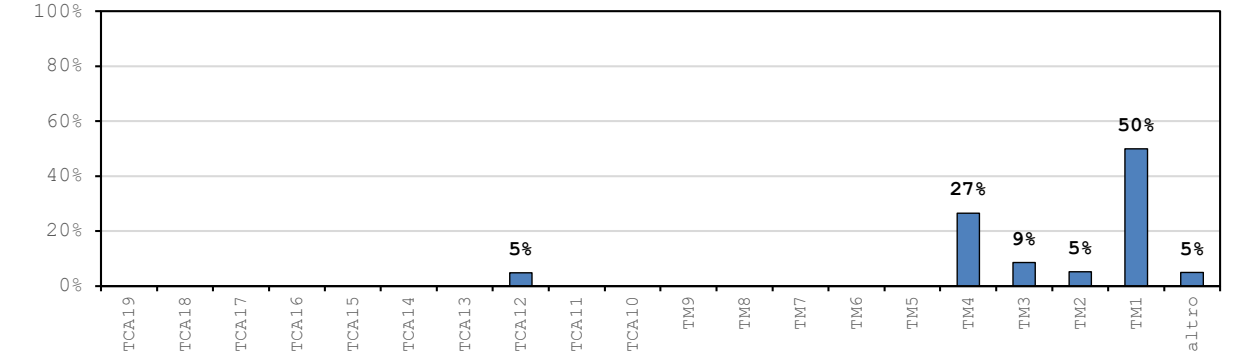
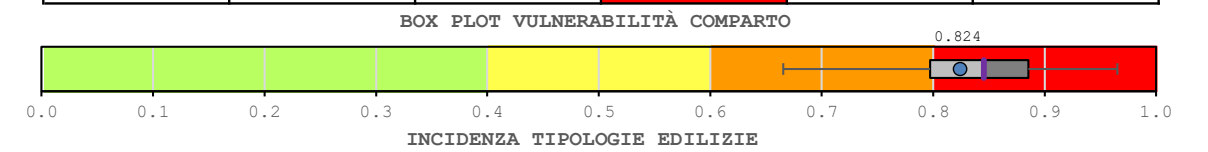


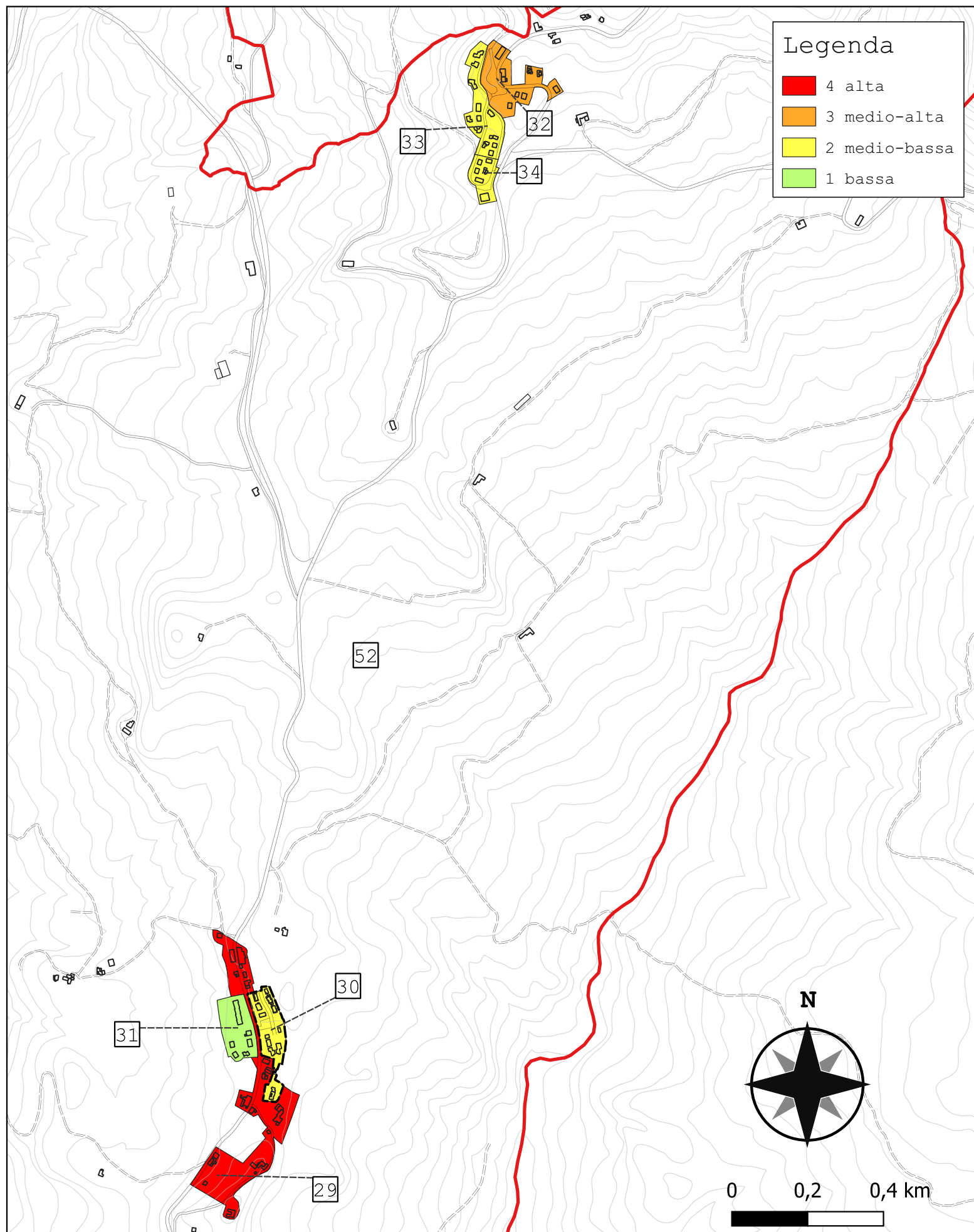


Legenda

- 4 alta
- 3 medio-alta
- 2 medio-bassa
- 1 bassa

Comparto 29		Montecarelli 1			
Incidenza vol. comparto a livello comunale 1%					
Tipologie	Num. Ed.	Vol. [m ³]	I _{v,medio}	stdev	COV
TM1	21	15 857	0.833	0.033	0.039
TM2	5	1 640	0.907	0.018	0.020
TM3	7	2 713	0.806	0.014	0.017
TM4	7	8 445	0.896	0.039	0.044
TM5	-	-	-	-	-
TM6	-	-	-	-	-
TM7	-	-	-	-	-
TM8	-	-	-	-	-
TM9	-	-	-	-	-
TCA10	-	-	-	-	-
TCA11	-	-	-	-	-
TCA12	2	1 546	0.464	0.000	0.000
TCA13	-	-	-	-	-
TCA14	-	-	-	-	-
TCA15	-	-	-	-	-
TCA16	-	-	-	-	-
TCA17	-	-	-	-	-
TCA18	-	-	-	-	-
TCA19	-	-	-	-	-
altro	2	1 570			
tot.	44	31 771	0.824	0.099	0.120

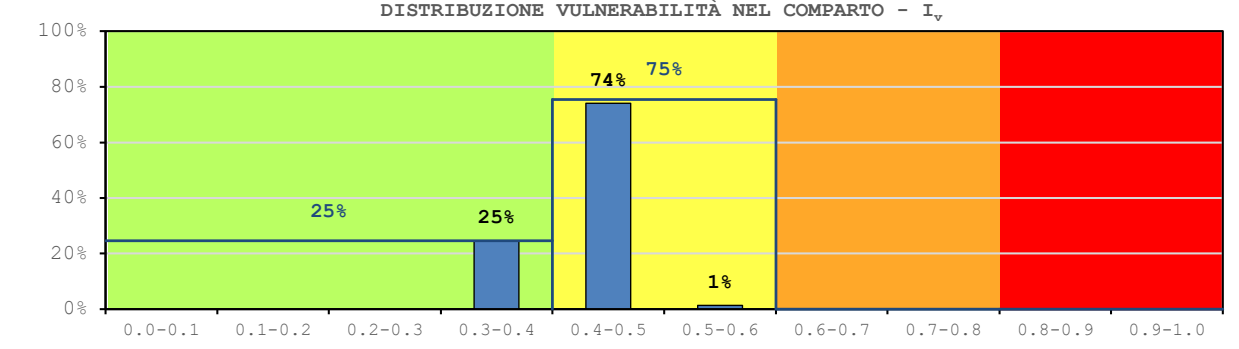
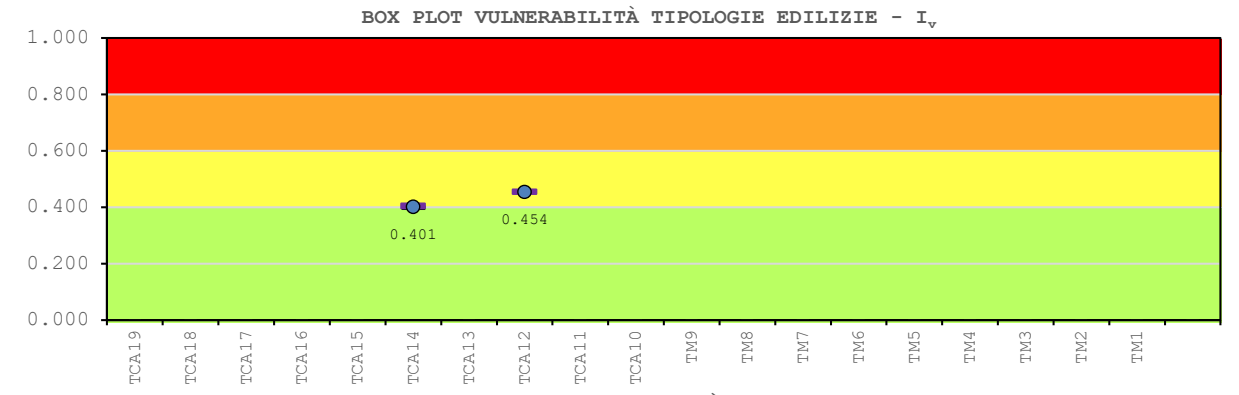
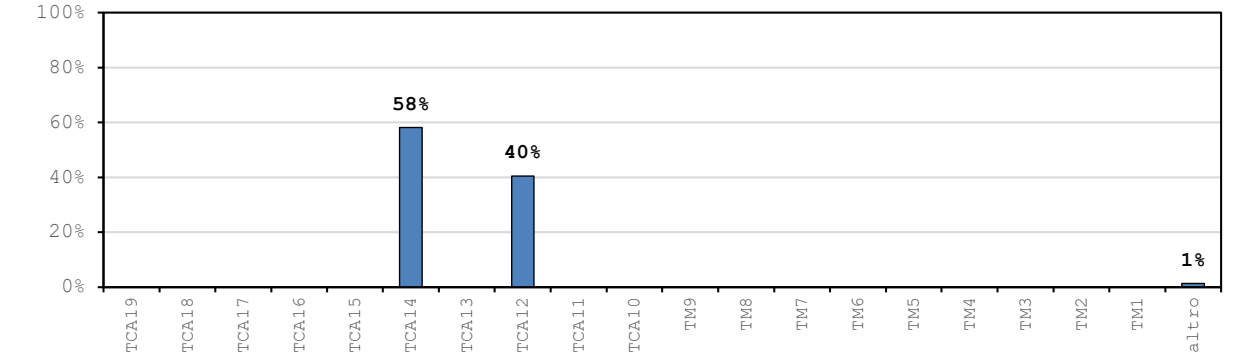
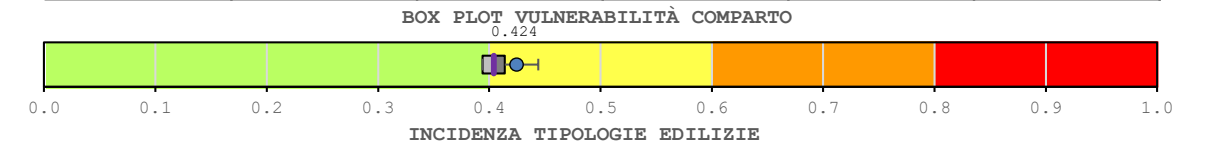


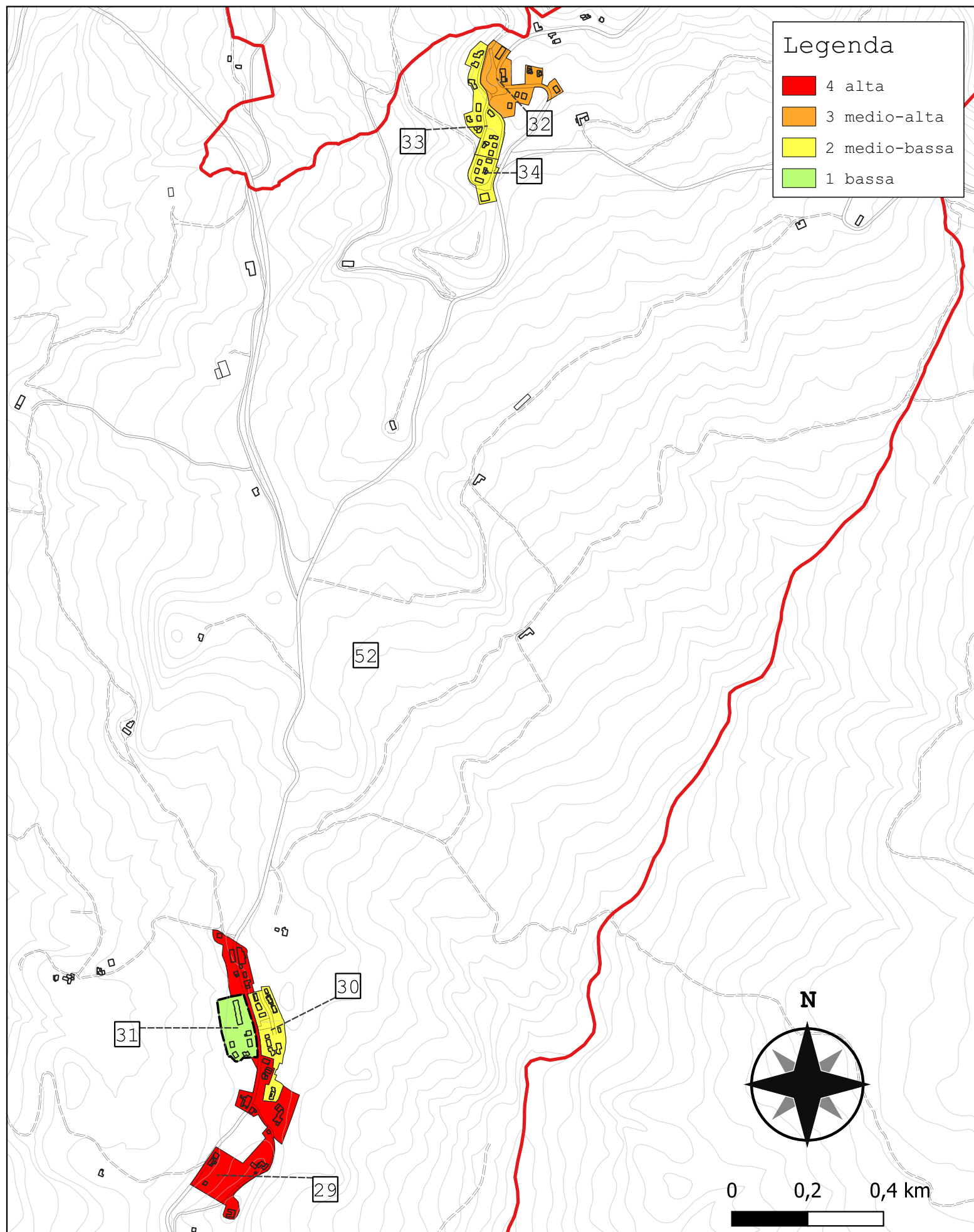


Legenda

- 4 alta
- 3 medio-alta
- 2 medio-bassa
- 1 bassa

Comparto 30		Montecarelli 2			
Incidenza vol. comparto a livello comunale 0.6%					
Tipologie	Num. Ed.	Vol. [m ³]	I _{v,medio}	stdev	COV
TM1	-	-	-	-	-
TM2	-	-	-	-	-
TM3	-	-	-	-	-
TM4	-	-	-	-	-
TM5	-	-	-	-	-
TM6	-	-	-	-	-
TM7	-	-	-	-	-
TM8	-	-	-	-	-
TM9	-	-	-	-	-
TCA10	-	-	-	-	-
TCA11	-	-	-	-	-
TCA12	4	7 032	0.454	0.000	0.000
TCA13	-	-	-	-	-
TCA14	19	10 112	0.401	0.008	0.019
TCA15	-	-	-	-	-
TCA16	-	-	-	-	-
TCA17	-	-	-	-	-
TCA18	-	-	-	-	-
TCA19	-	-	-	-	-
altro	1	230	-	-	-
tot.	24	17 374	0.424	0.032	0.076





Comparto 31		Montecarelli 3			
Incidenza vol. comparto a livello comunale 0.3%					
Tipologie	Num. Ed.	Vol. [m ³]	I _{v,medio}	stdev	COV
TM1	-	-	-	-	-
TM2	-	-	-	-	-
TM3	-	-	-	-	-
TM4	-	-	-	-	-
TM5	-	-	-	-	-
TM6	-	-	-	-	-
TM7	2	548	0.502	0.056	0.106
TM8	-	-	-	-	-
TM9	-	-	-	-	-
TCA10	-	-	-	-	-
TCA11	-	-	-	-	-
TCA12	-	-	-	-	-
TCA13	-	-	-	-	-
TCA14	-	-	-	-	-
TCA15	-	-	-	-	-
TCA16	5	9 475	0.242	0.000	0.000
TCA17	-	-	-	-	-
TCA18	-	-	-	-	-
TCA19	-	-	-	-	-
altro	0	0	-	-	-
tot.	7	10 022	0.256	0.143	0.559

