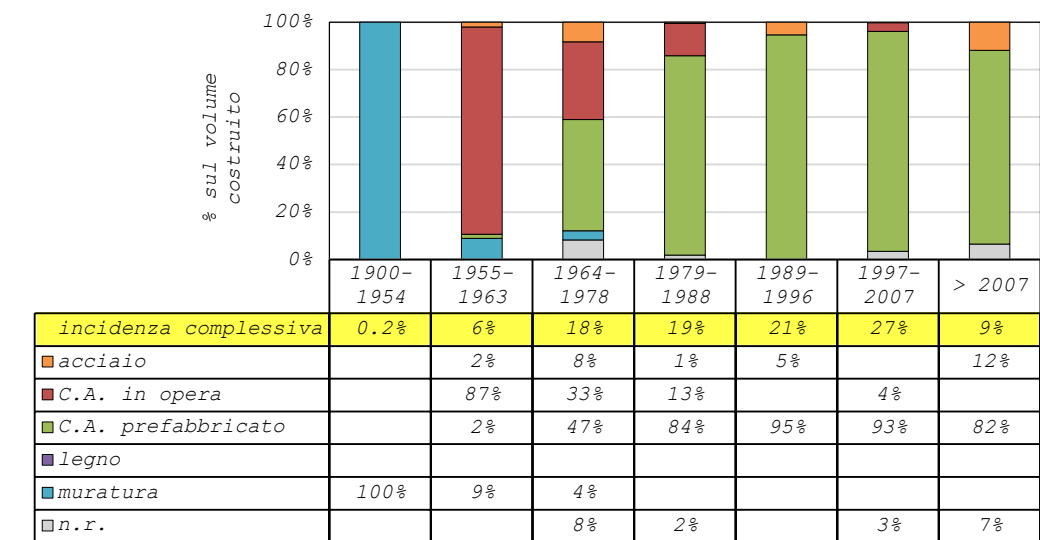
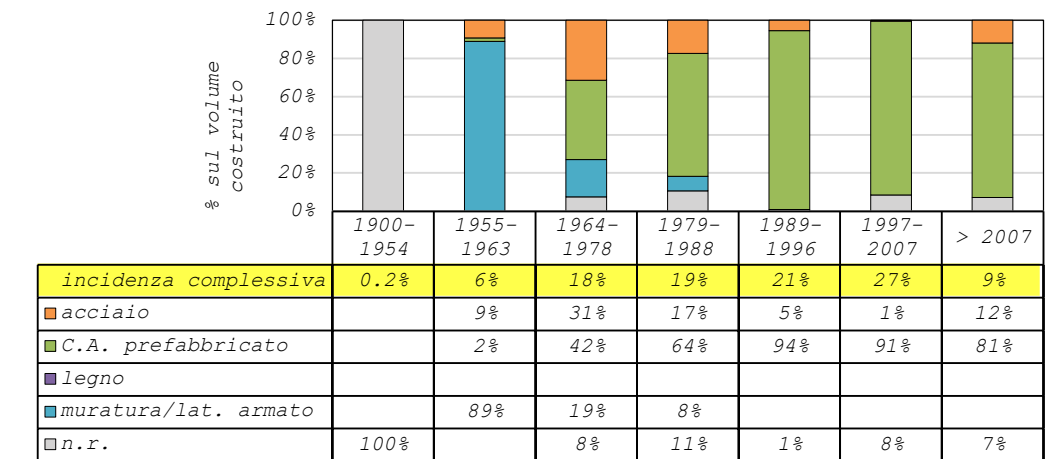


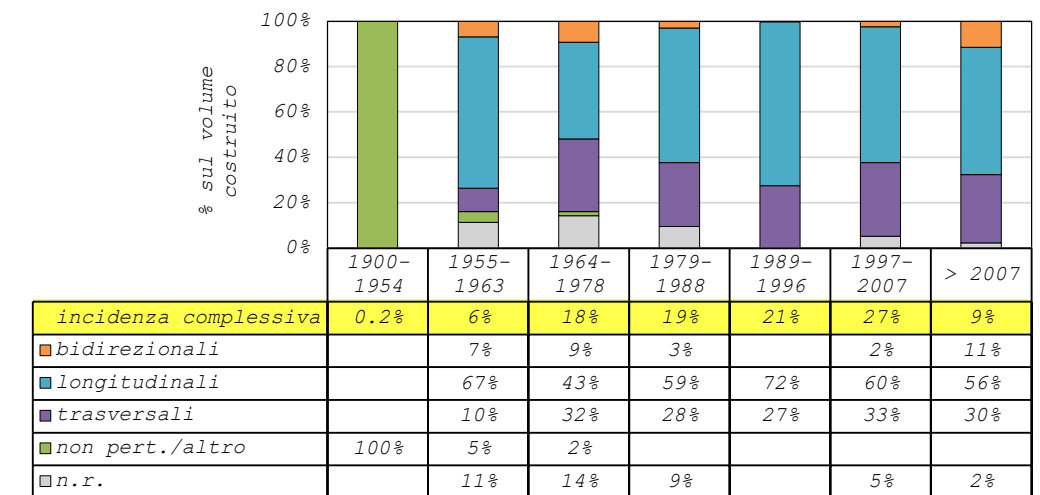
**Distribuzione cronologica tipologia verticale**



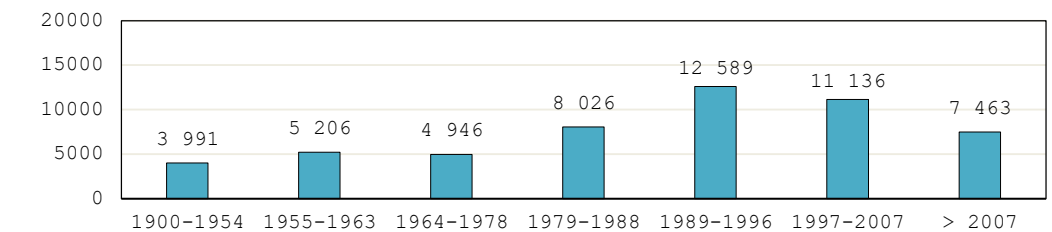
**Distribuzione cronologica materiale copertura**



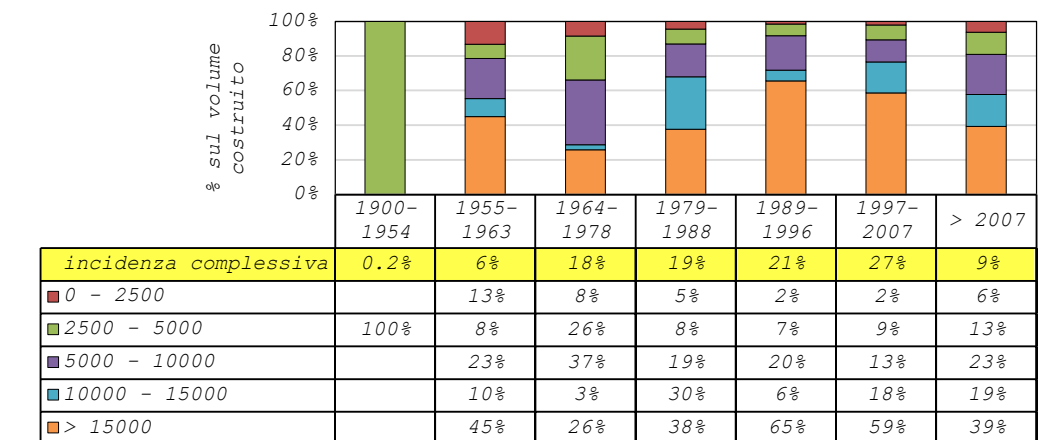
**Distribuzione cronologica direzione telai**



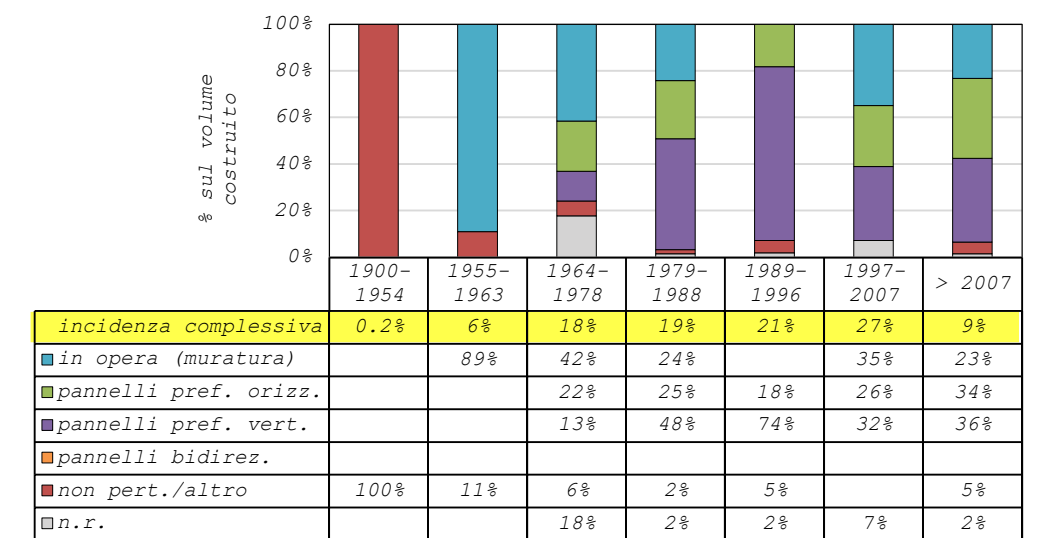
**Distribuzione cronologica volume medio [m³]**



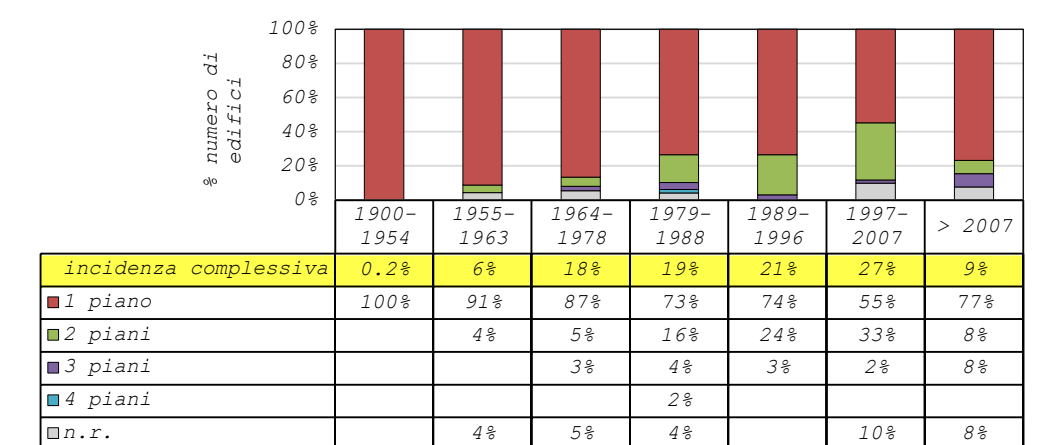
**Distribuzione cronologica volume [m³]**

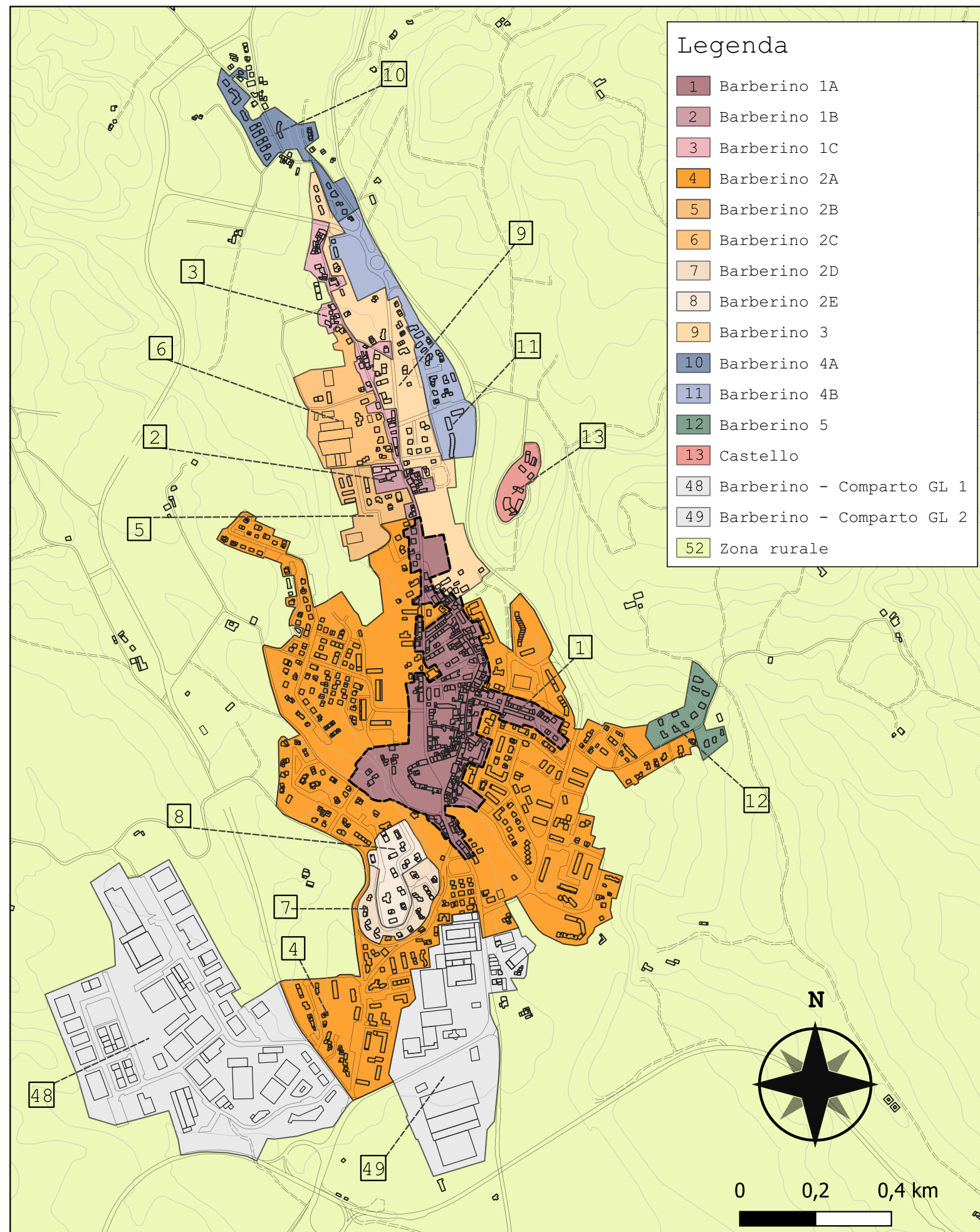


**Distribuzione cronologica tipologia tamponatura**

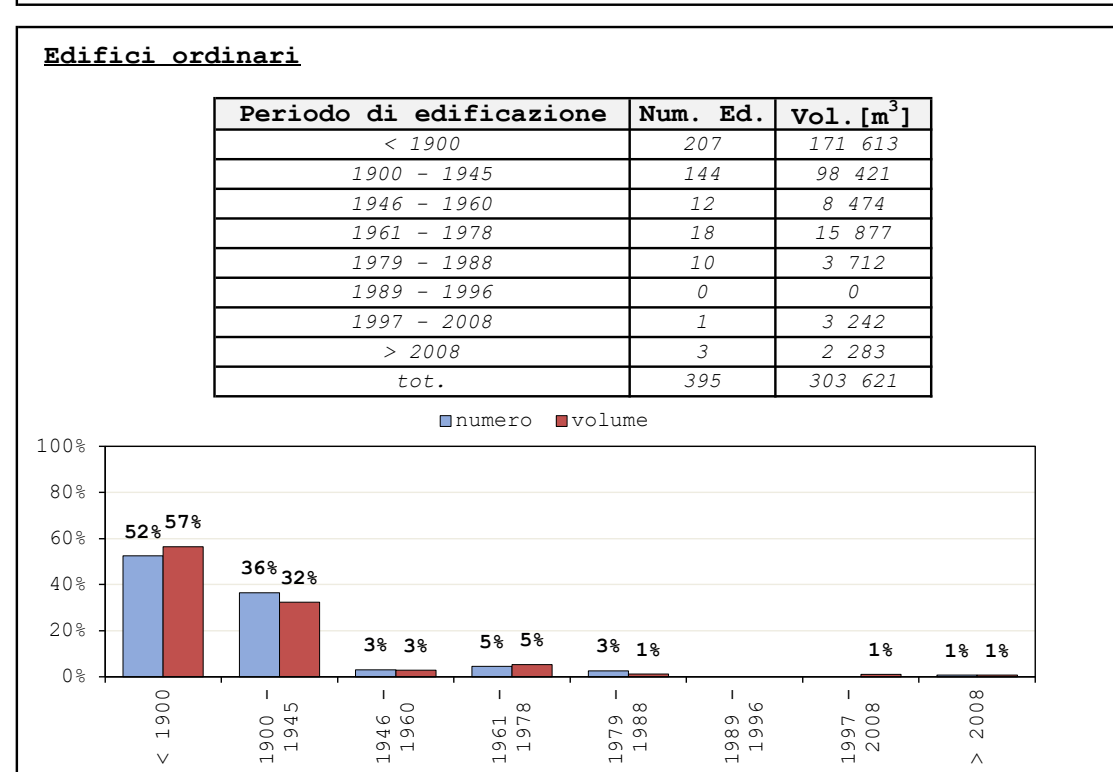
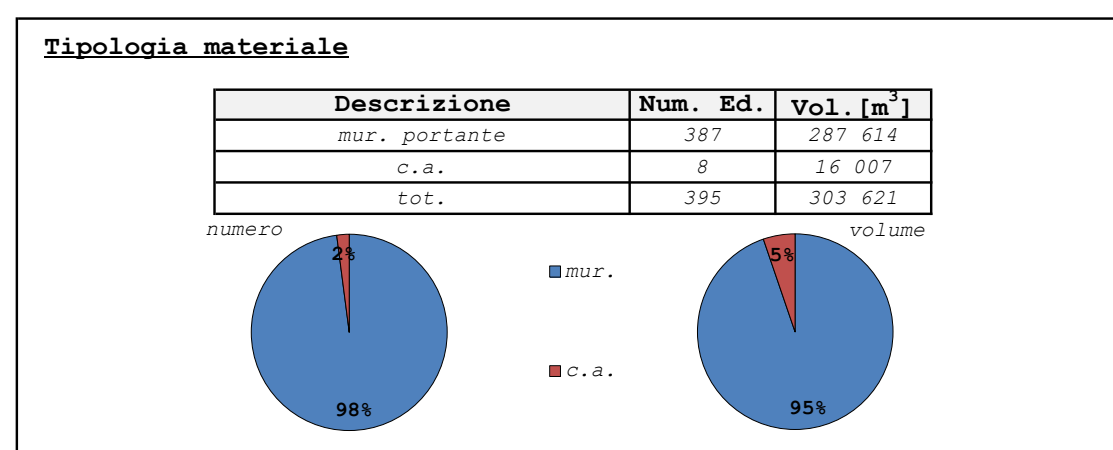
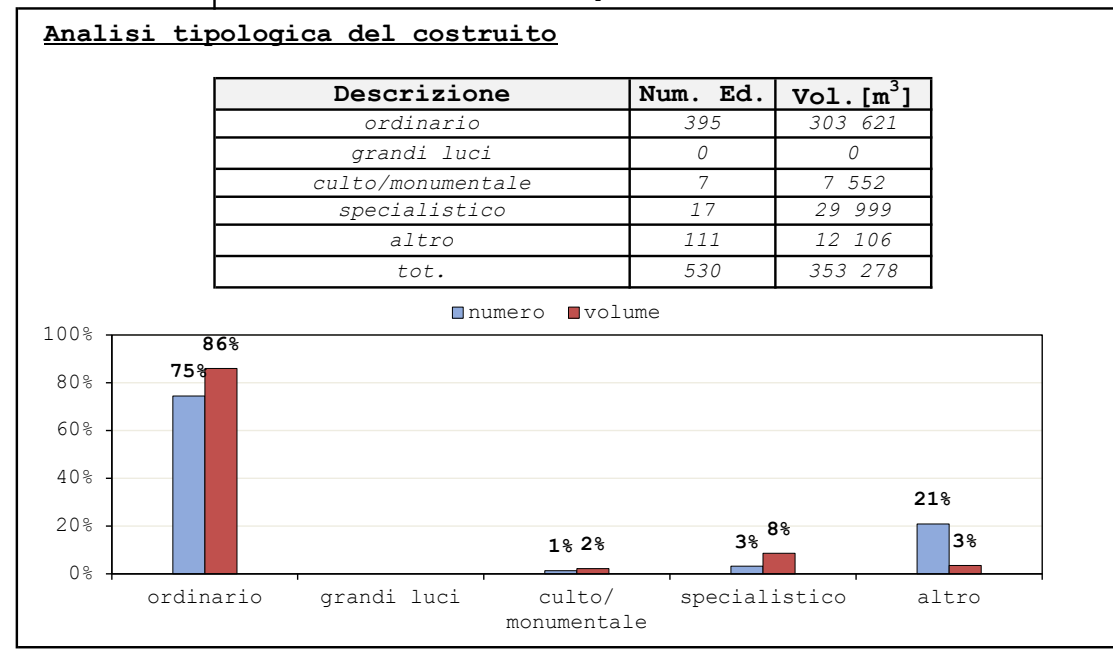


**Distribuzione cronologica del numero di piani**

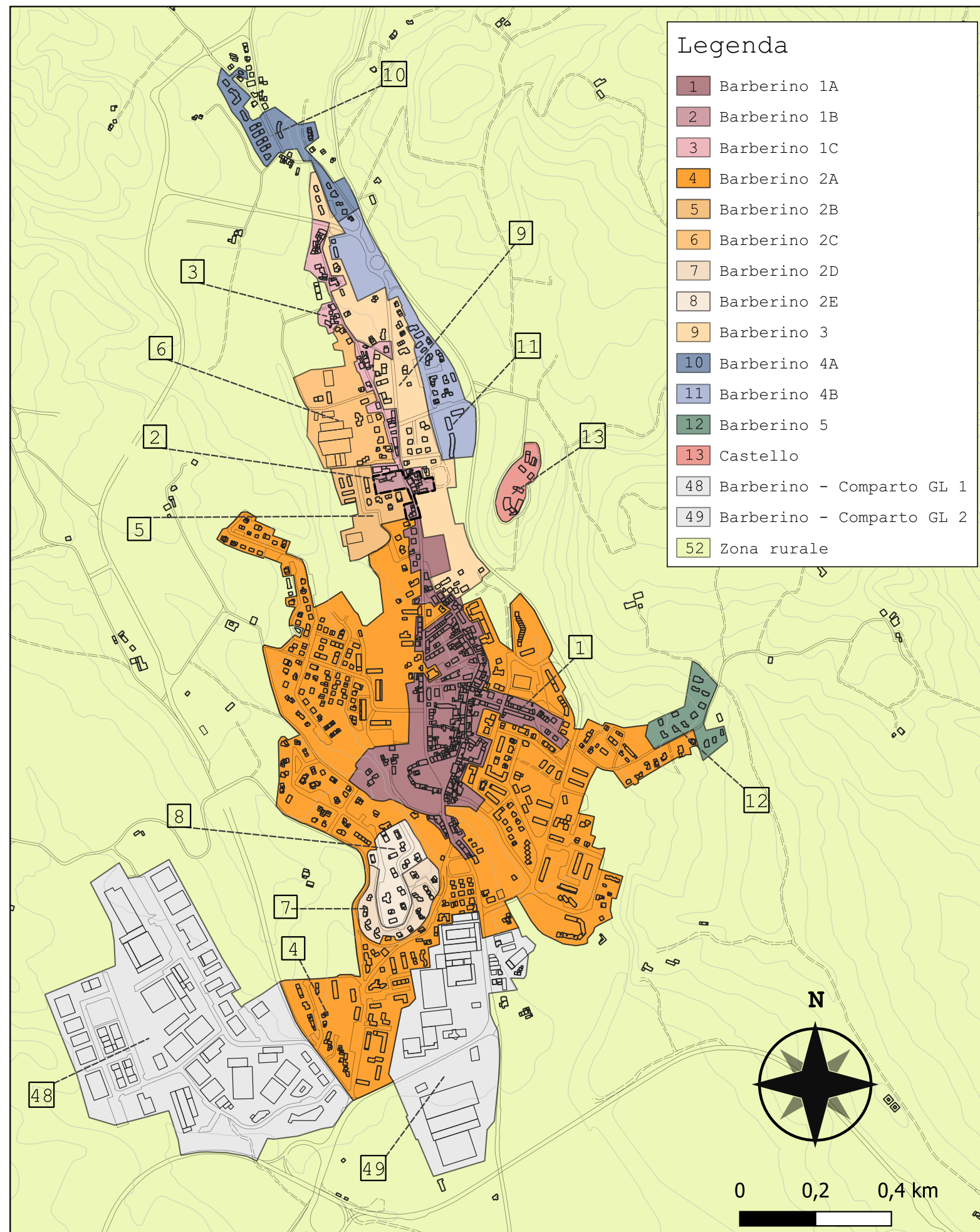




<b>Comparto 1</b>	<b>Barberino 1A</b>
<b>n° abitanti</b>	1 305
	Incidenza vol. comparto a livello comunale 9.9%







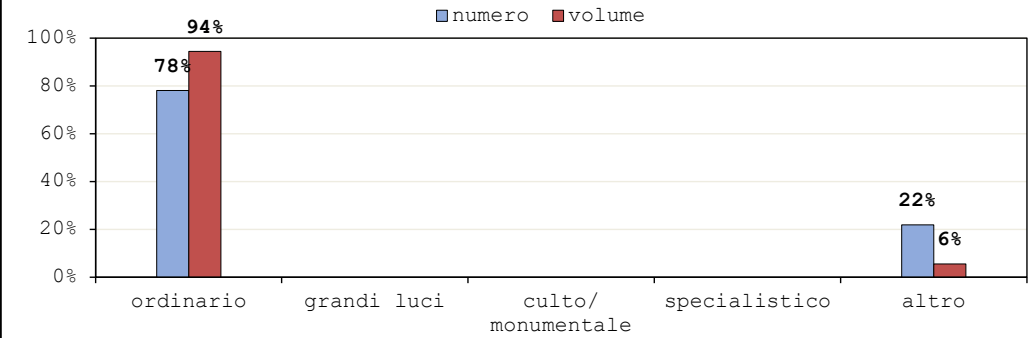
**Legenda**

- 1 Barberino 1A
- 2 Barberino 1B
- 3 Barberino 1C
- 4 Barberino 2A
- 5 Barberino 2B
- 6 Barberino 2C
- 7 Barberino 2D
- 8 Barberino 2E
- 9 Barberino 3
- 10 Barberino 4A
- 11 Barberino 4B
- 12 Barberino 5
- 13 Castello
- 48 Barberino - Comparto GL 1
- 49 Barberino - Comparto GL 2
- 52 Zona rurale

<b>Comparto 2</b>	<b>Barberino 1B</b>
<b>n° abitanti</b>	61
Incidenza vol. comparto a livello comunale 0.5%	

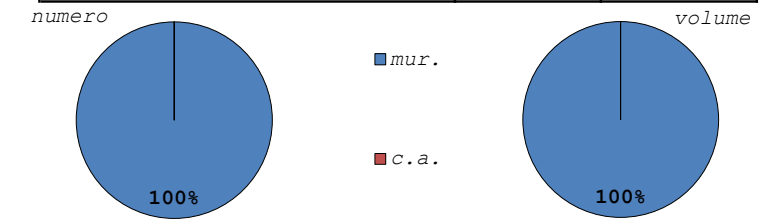
**Analisi tipologica del costruito**

Descrizione	Num. Ed.	Vol. [m <sup>3</sup> ]
ordinario	25	16 547
grandi luci	0	0
culto/monumentale	0	0
specialistico	0	0
altro	7	964
<b>tot.</b>	<b>32</b>	<b>17 511</b>



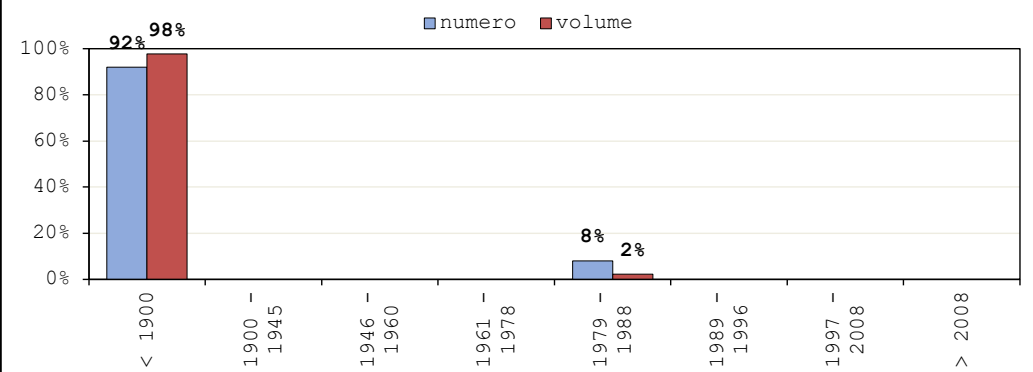
**Tipologia materiale**

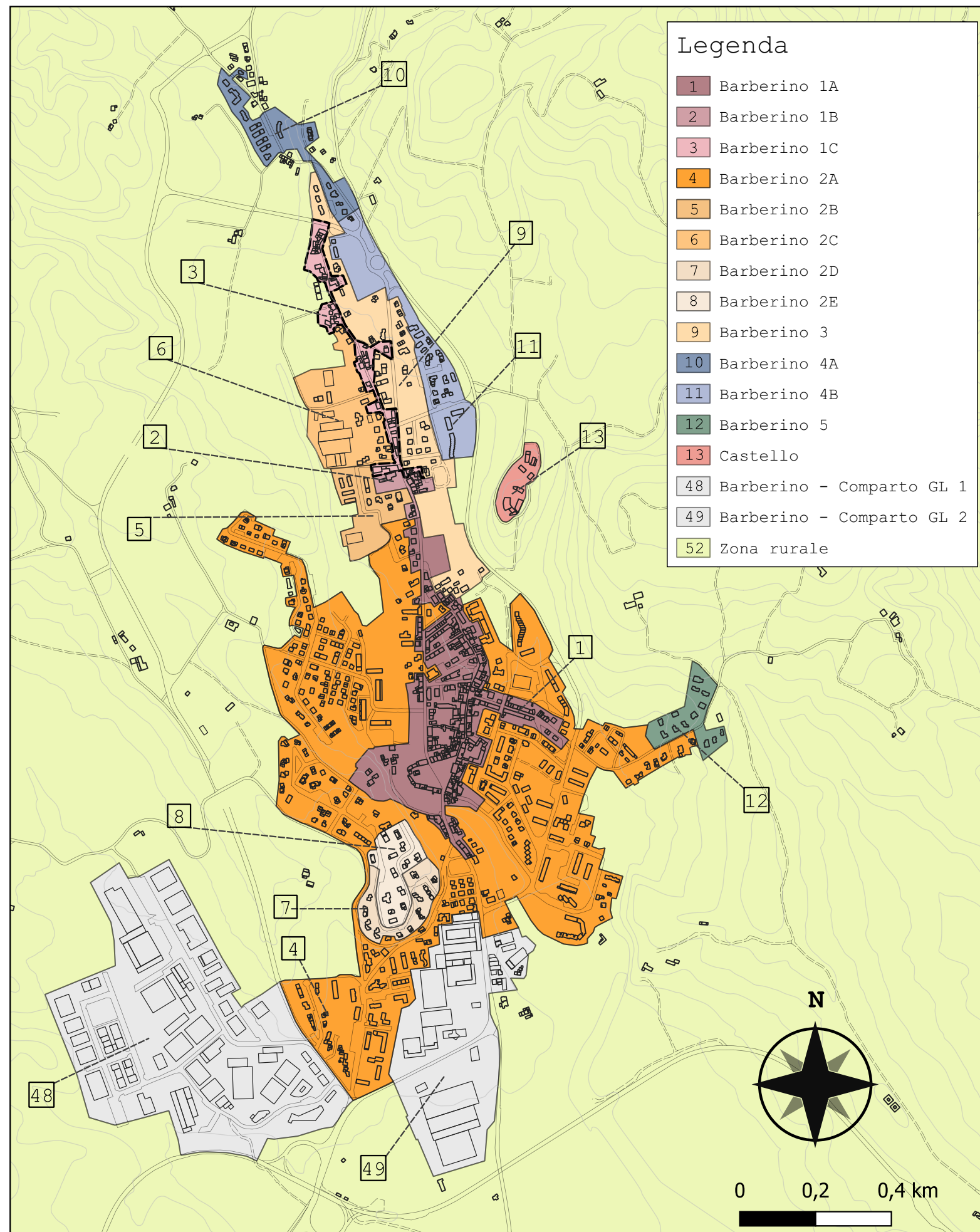
Descrizione	Num. Ed.	Vol. [m <sup>3</sup> ]
mur. portante	25	16 547
c.a.	0	0
<b>tot.</b>	<b>25</b>	<b>16 547</b>



**Edifici ordinari**

Periodo di edificazione	Num. Ed.	Vol. [m <sup>3</sup> ]
< 1900	23	16 171
1900 - 1945	0	0
1946 - 1960	0	0
1961 - 1978	0	0
1979 - 1988	2	376
1989 - 1996	0	0
1997 - 2008	0	0
> 2008	0	0
<b>tot.</b>	<b>25</b>	<b>16 547</b>





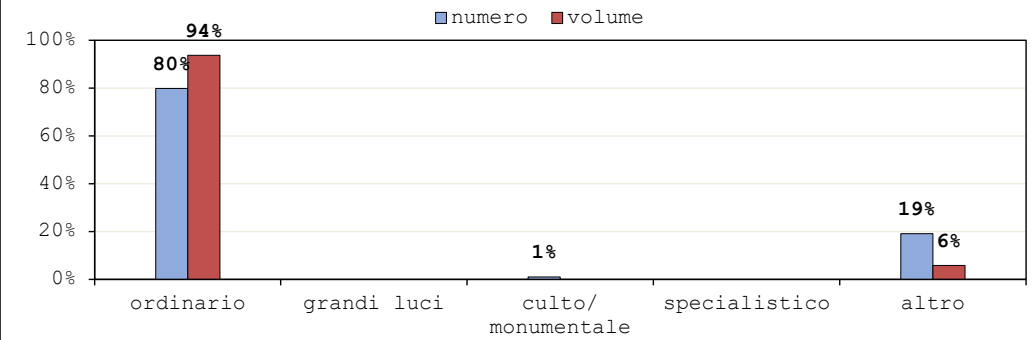
**Legenda**

- 1 Barberino 1A
- 2 Barberino 1B
- 3 Barberino 1C
- 4 Barberino 2A
- 5 Barberino 2B
- 6 Barberino 2C
- 7 Barberino 2D
- 8 Barberino 2E
- 9 Barberino 3
- 10 Barberino 4A
- 11 Barberino 4B
- 12 Barberino 5
- 13 Castello
- 48 Barberino - Comparto GL 1
- 49 Barberino - Comparto GL 2
- 52 Zona rurale

<b>Comparto 3</b>	<b>Barberino 1C</b>
<b>n° abitanti</b>	242
Incidenza vol. comparto a livello comunale 1.6%	


**Analisi tipologica del costruito**

Descrizione	Num. Ed.	Vol. [m <sup>3</sup> ]
ordinario	75	47 821
grandi luci	0	0
culto/monumentale	1	218
specialistico	0	0
altro	18	3 009
<b>tot.</b>	<b>94</b>	<b>51 048</b>



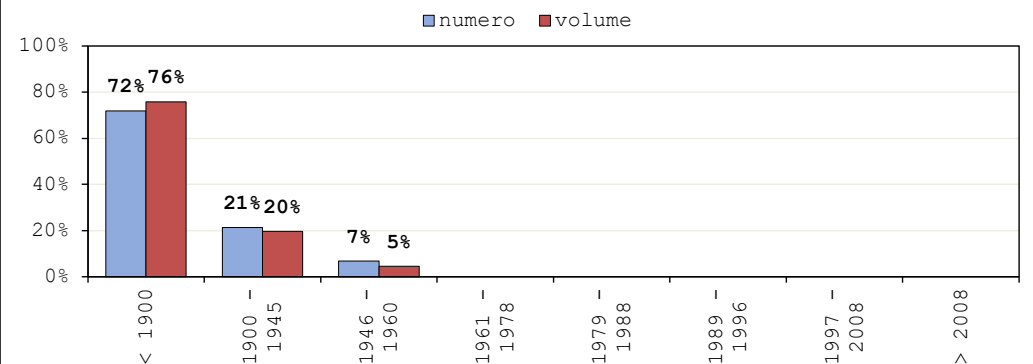
**Tipologia materiale**

Descrizione	Num. Ed.	Vol. [m <sup>3</sup> ]
mur. portante	75	47 821
c.a.	0	0
<b>tot.</b>	<b>75</b>	<b>47 821</b>

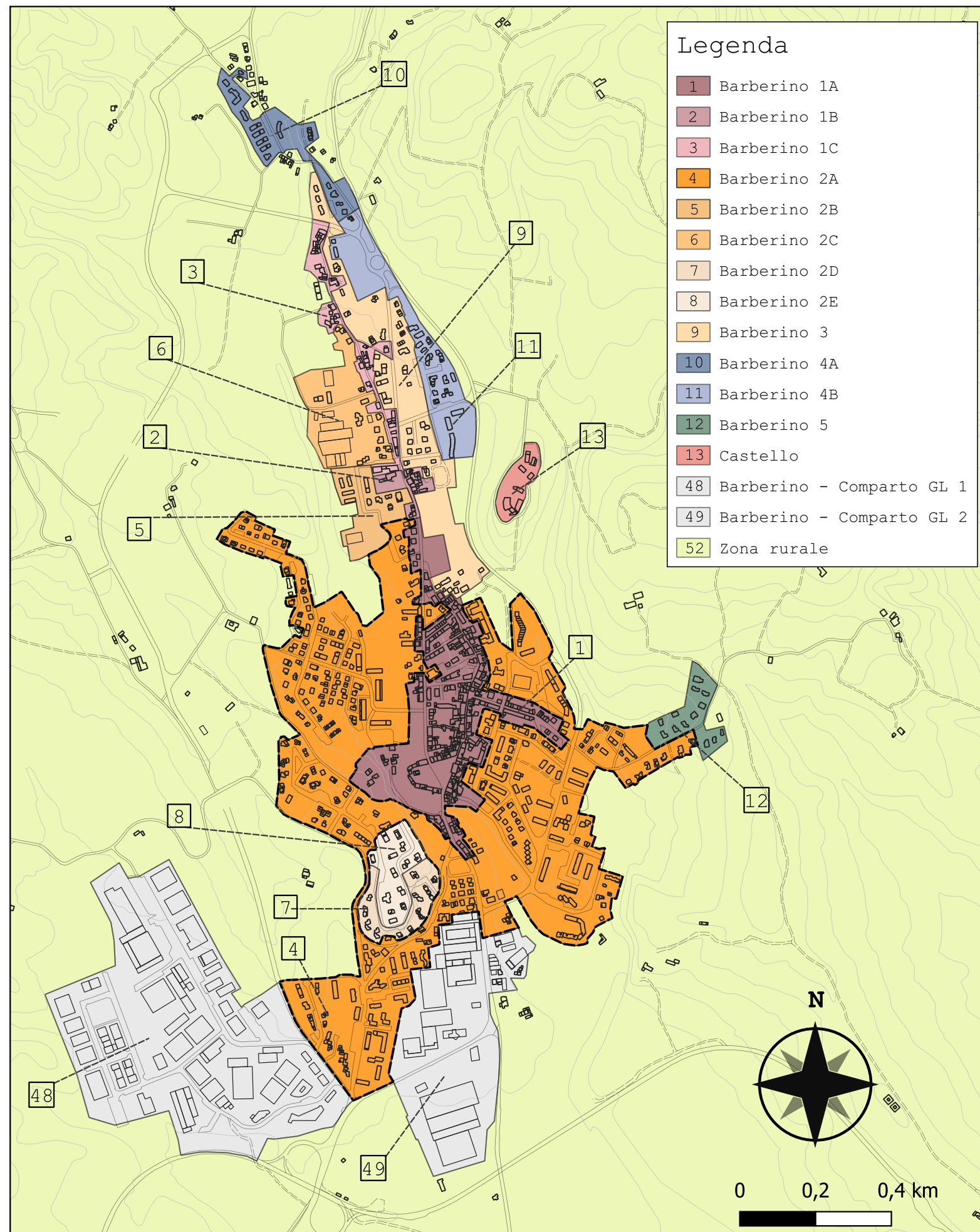


**Edifici ordinari**

Periodo di edificazione	Num. Ed.	Vol. [m <sup>3</sup> ]
< 1900	54	36 243
1900 - 1945	16	9 405
1946 - 1960	5	2 173
1961 - 1978	0	0
1979 - 1988	0	0
1989 - 1996	0	0
1997 - 2008	0	0
> 2008	0	0
<b>tot.</b>	<b>75</b>	<b>47 821</b>



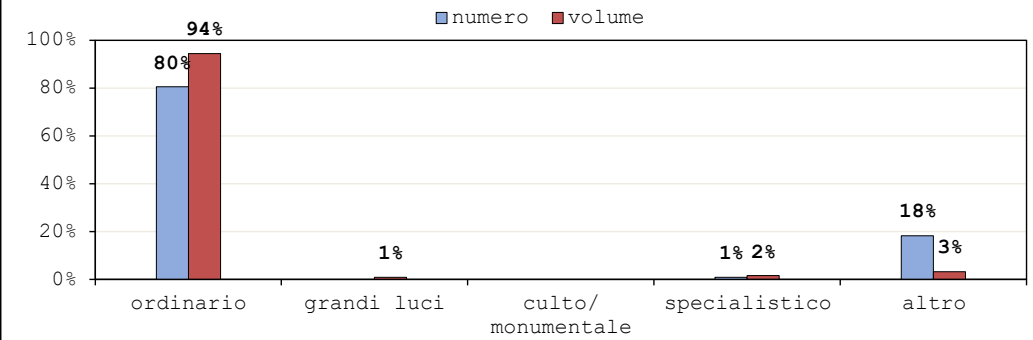




<b>Comparto 4</b>	<b>Barberino 2A</b>
<b>n° abitanti</b>	2 909
	Incidenza vol. comparto a livello comunale 19.6%

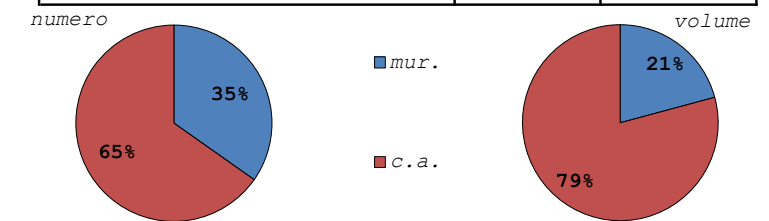
**Analisi tipologica del costruito**

Descrizione	Num. Ed.	Vol. [m <sup>3</sup> ]
ordinario	601	601 781
grandi luci	2	5 209
culto/monumentale	1	40
specialistico	7	9 671
altro	136	20 547
<b>tot.</b>	<b>747</b>	<b>637 247</b>



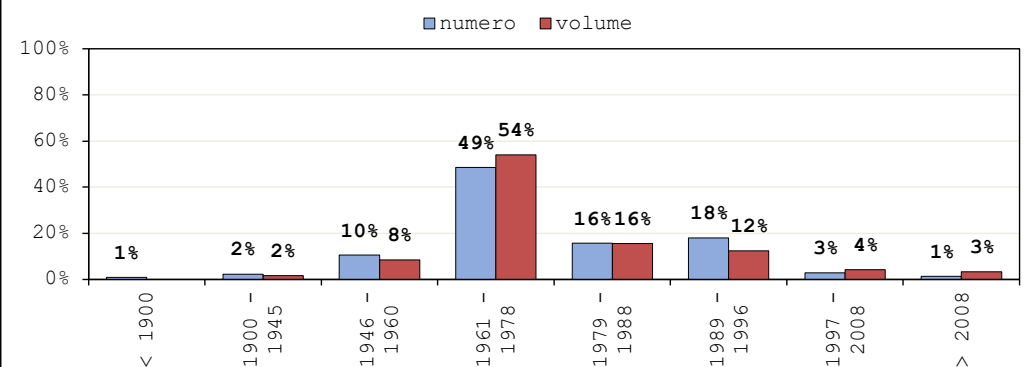
**Tipologia materiale**

Descrizione	Num. Ed.	Vol. [m <sup>3</sup> ]
mur. portante	209	125 246
c.a.	392	476 535
<b>tot.</b>	<b>601</b>	<b>601 781</b>

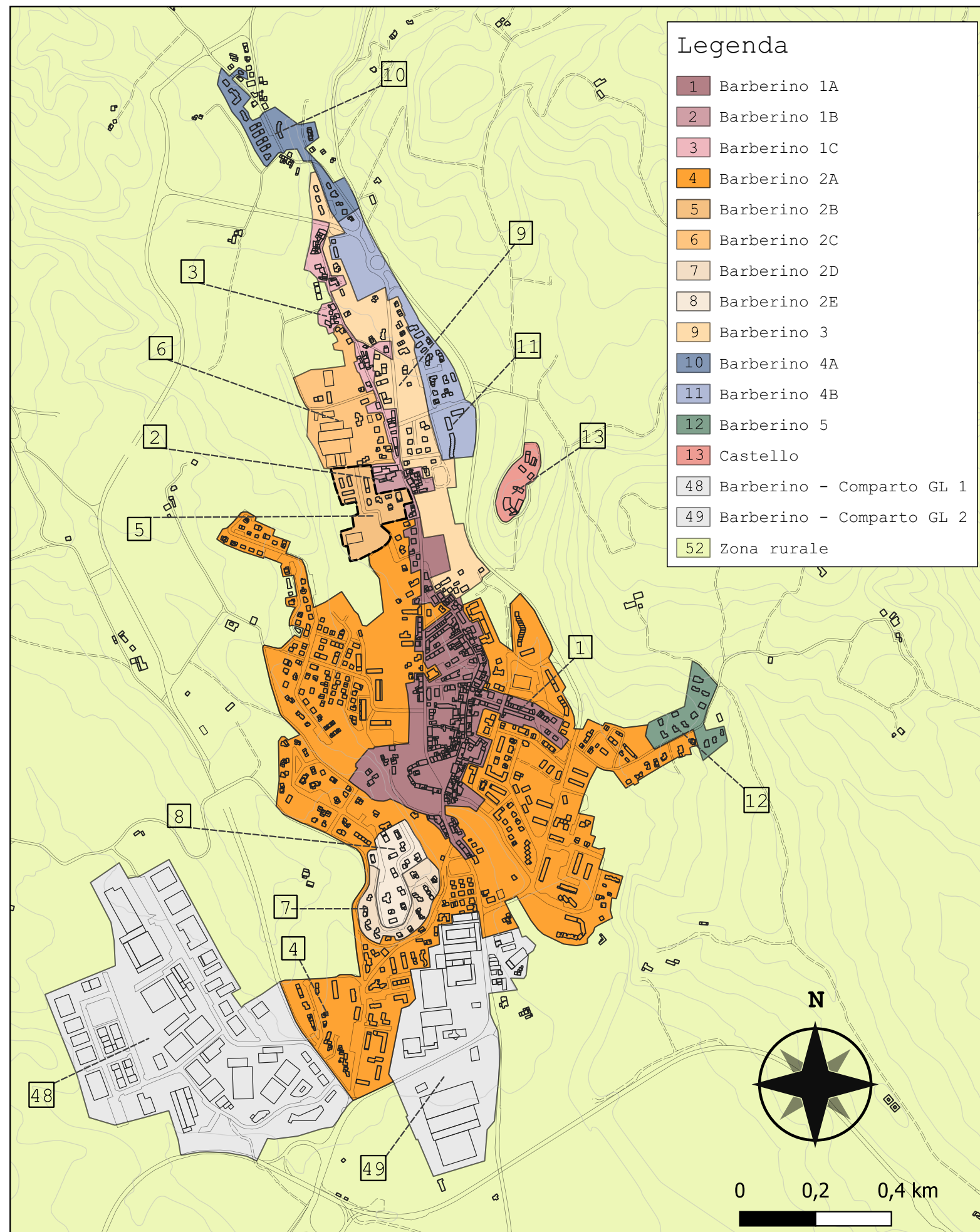


**Edifici ordinari**

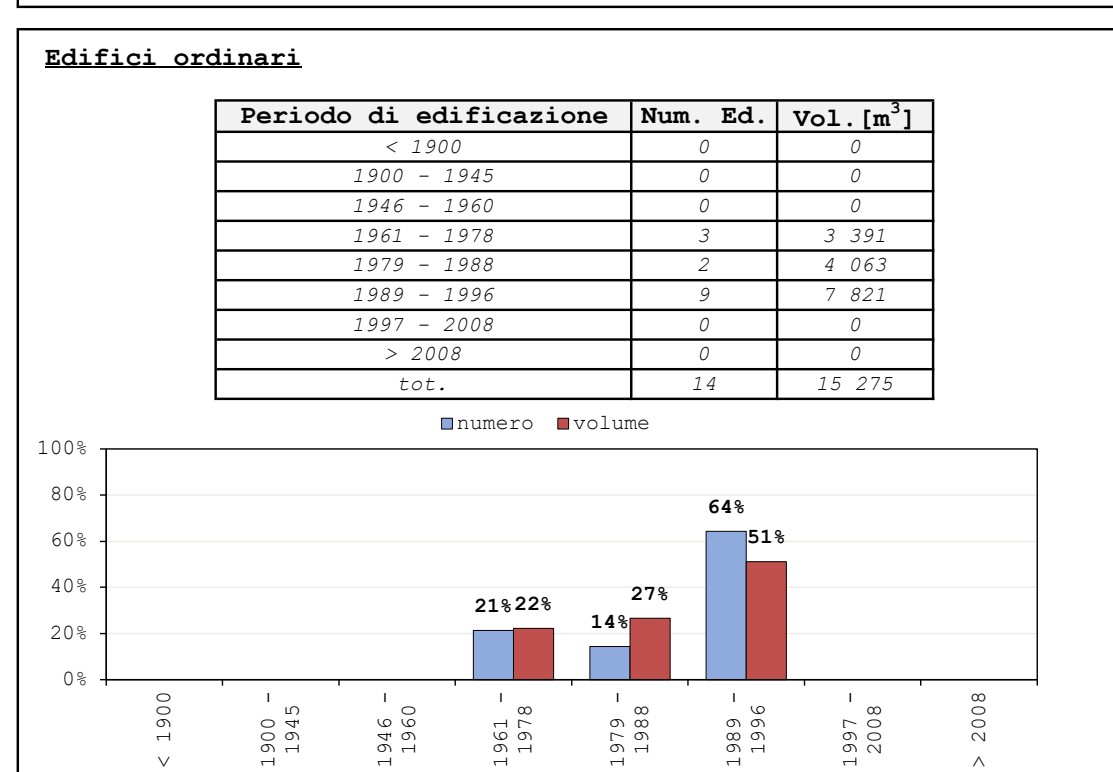
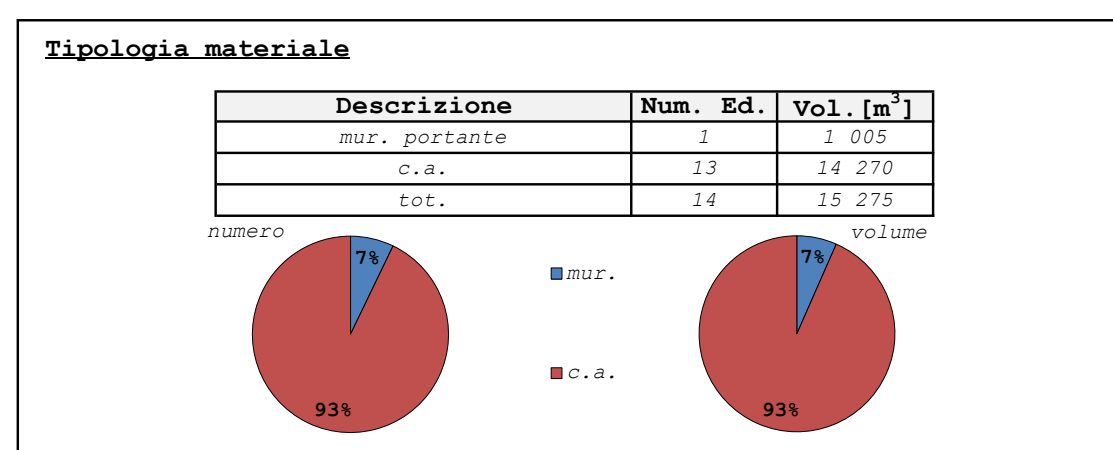
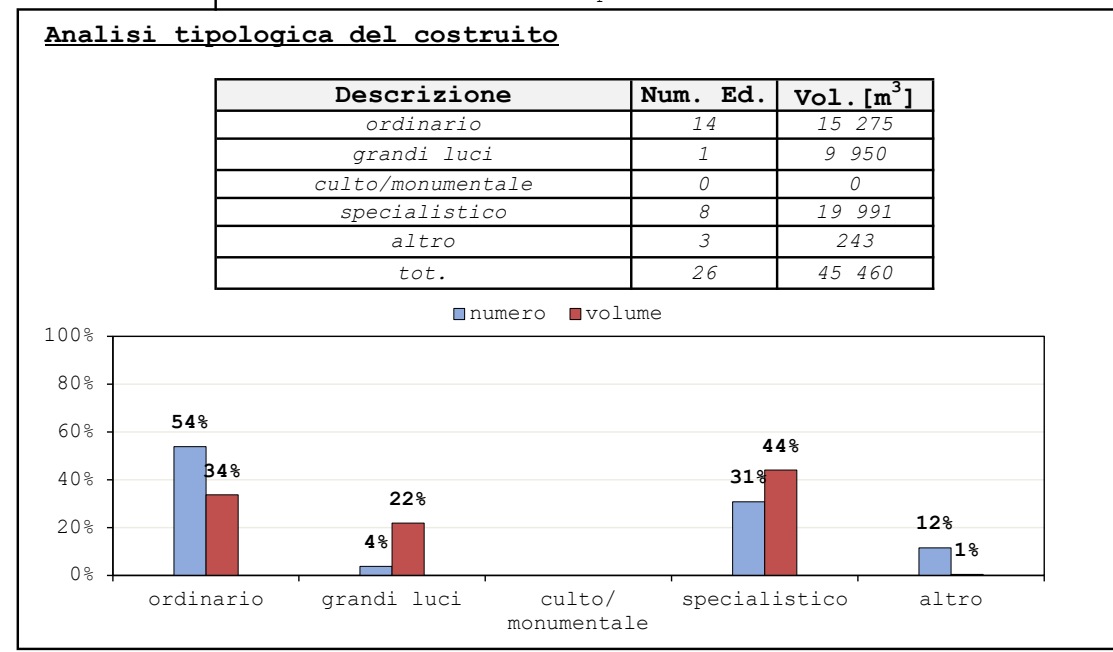
Periodo di edificazione	Num. Ed.	Vol. [m <sup>3</sup> ]
< 1900	5	2 557
1900 - 1945	14	9 889
1946 - 1960	63	50 795
1961 - 1978	292	324 981
1979 - 1988	94	93 467
1989 - 1996	108	74 484
1997 - 2008	17	25 692
> 2008	8	19 917
<b>tot.</b>	<b>601</b>	<b>601 781</b>

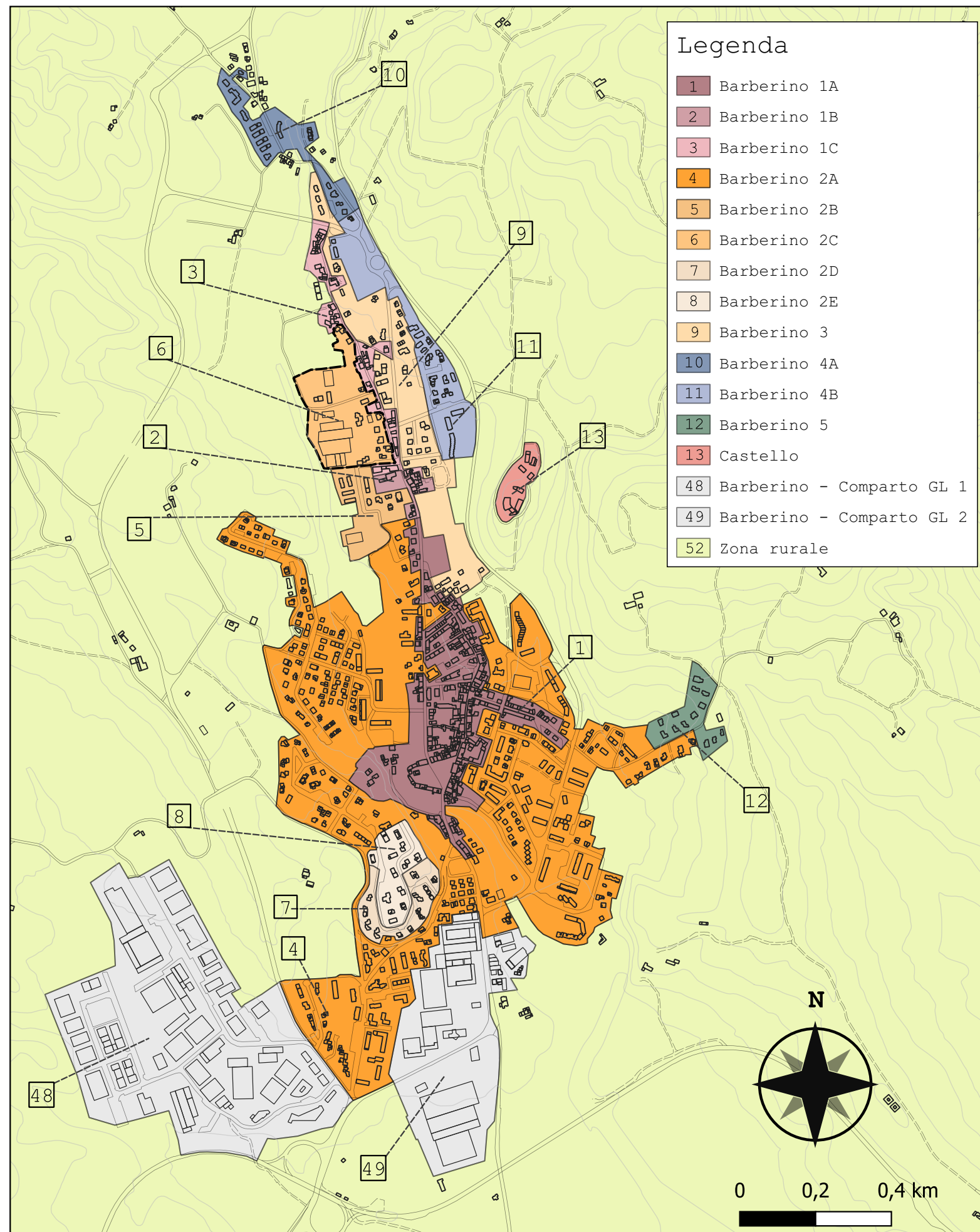






<b>Comparto 5</b>	<b>Barberino 2B</b>
<b>n° abitanti</b>	58
	Incidenza vol. comparto a livello comunale 0.5%





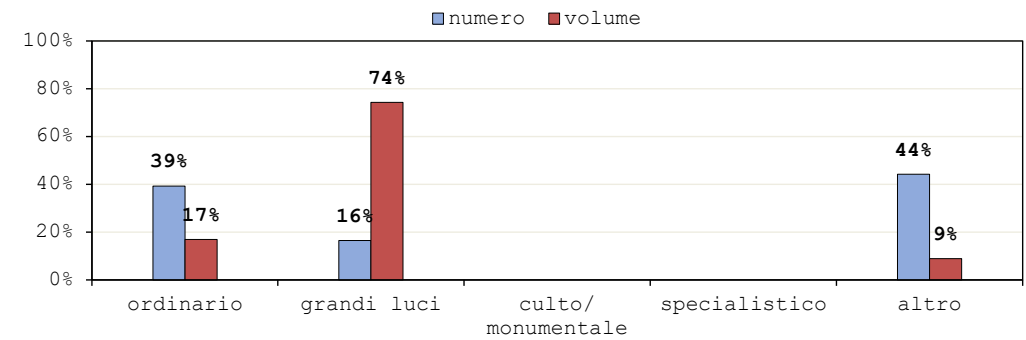
**Legenda**

- 1 Barberino 1A
- 2 Barberino 1B
- 3 Barberino 1C
- 4 Barberino 2A
- 5 Barberino 2B
- 6 Barberino 2C
- 7 Barberino 2D
- 8 Barberino 2E
- 9 Barberino 3
- 10 Barberino 4A
- 11 Barberino 4B
- 12 Barberino 5
- 13 Castello
- 48 Barberino - Comparto GL 1
- 49 Barberino - Comparto GL 2
- 52 Zona rurale

<b>Comparto 6</b>	<b>Barberino 2C</b>
<b>n° abitanti</b>	101
	Incidenza vol. comparto a livello comunale 0.6%

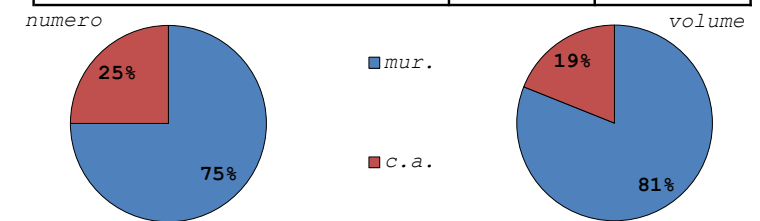
**Analisi tipologica del costruito**

Descrizione	Num. Ed.	Vol. [m <sup>3</sup> ]
ordinario	24	17 086
grandi luci	10	75 239
culto/monumentale	0	0
specialistico	0	0
altro	27	9 033
<b>tot.</b>	<b>61</b>	<b>101 358</b>



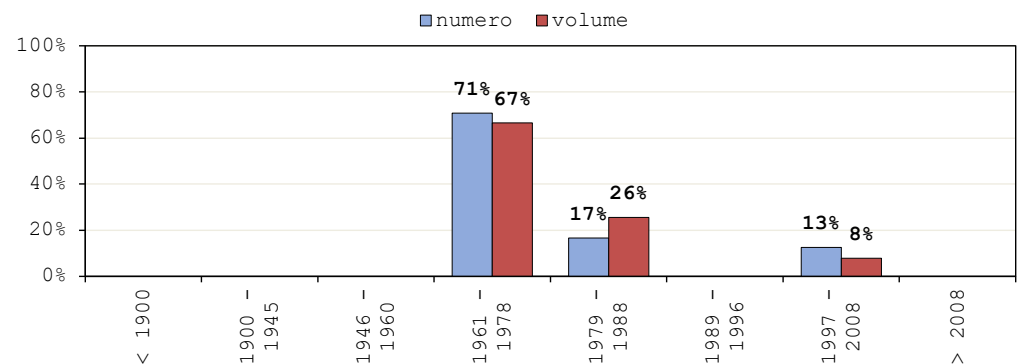
**Tipologia materiale**

Descrizione	Num. Ed.	Vol. [m <sup>3</sup> ]
mur. portante	18	13 847
c.a.	6	3 239
<b>tot.</b>	<b>24</b>	<b>17 086</b>

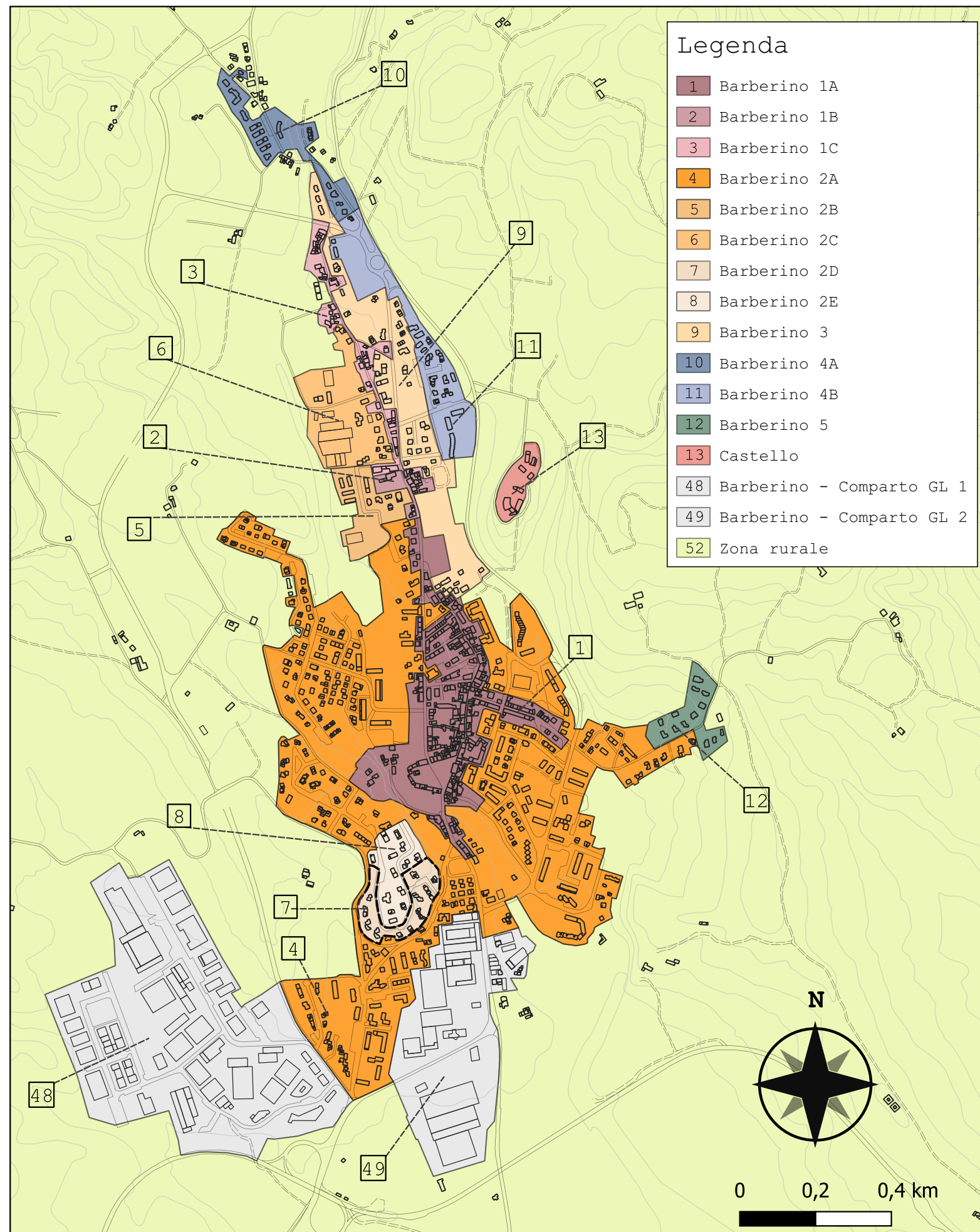


**Edifici ordinari**

Periodo di edificazione	Num. Ed.	Vol. [m <sup>3</sup> ]
< 1900	0	0
1900 - 1945	0	0
1946 - 1960	0	0
1961 - 1978	17	11 368
1979 - 1988	4	4 377
1989 - 1996	0	0
1997 - 2008	3	1 342
> 2008	0	0
<b>tot.</b>	<b>24</b>	<b>17 086</b>







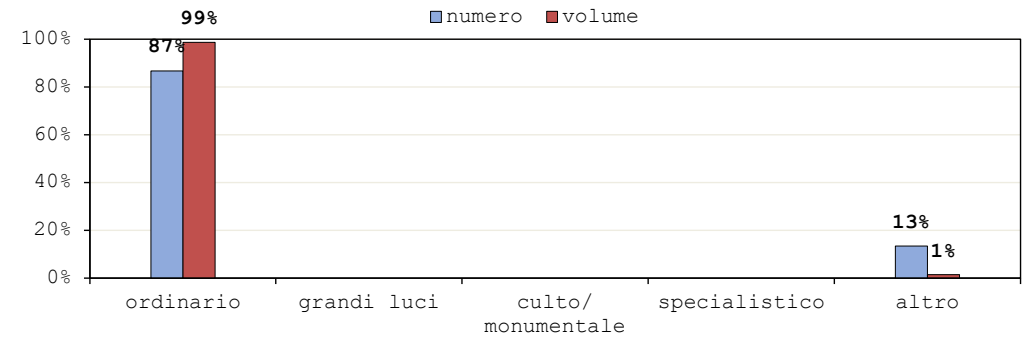
### Legenda

- 1 Barberino 1A
- 2 Barberino 1B
- 3 Barberino 1C
- 4 Barberino 2A
- 5 Barberino 2B
- 6 Barberino 2C
- 7 Barberino 2D
- 8 Barberino 2E
- 9 Barberino 3
- 10 Barberino 4A
- 11 Barberino 4B
- 12 Barberino 5
- 13 Castello
- 48 Barberino - Comparto GL 1
- 49 Barberino - Comparto GL 2
- 52 Zona rurale

<b>Comparto 7</b>	<b>Barberino 2D</b>
n° abitanti	58
Incidenza vol. comparto a livello comunale 0.6%	

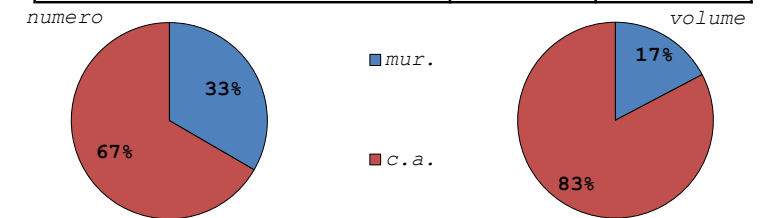
### Analisi tipologica del costruito

Descrizione	Num. Ed.	Vol. [m <sup>3</sup> ]
ordinario	39	19 473
grandi luci	0	0
culto/monumentale	0	0
specialistico	0	0
altro	6	271
<b>tot.</b>	<b>45</b>	<b>19 744</b>



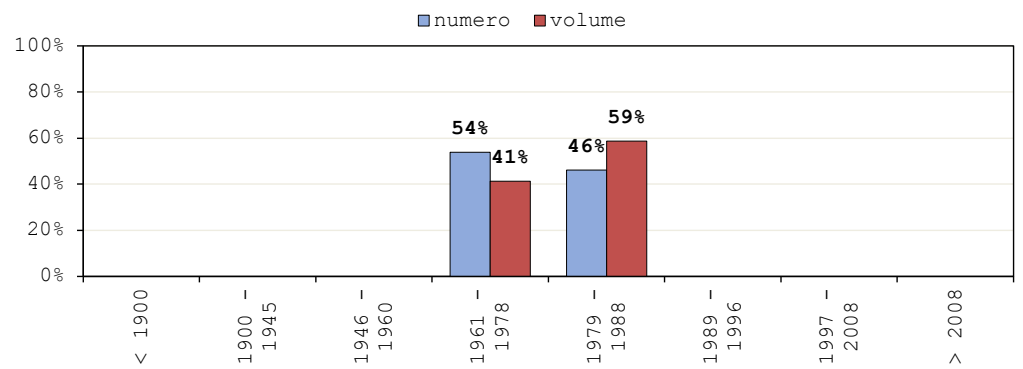
### Tipologia materiale

Descrizione	Num. Ed.	Vol. [m <sup>3</sup> ]
mur. portante	13	3 364
c.a.	26	16 109
<b>tot.</b>	<b>39</b>	<b>19 473</b>

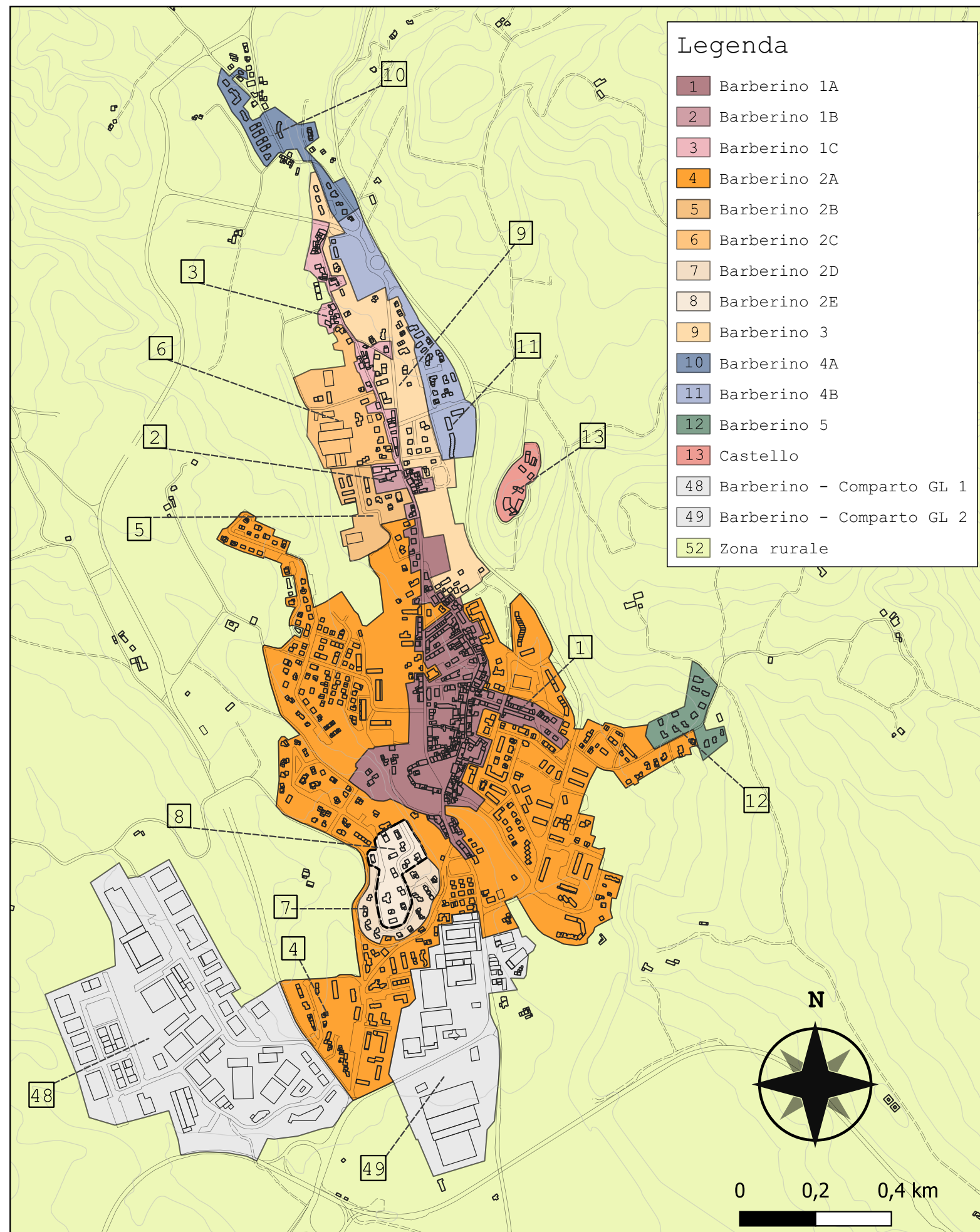


### Edifici ordinari

Periodo di edificazione	Num. Ed.	Vol. [m <sup>3</sup> ]
< 1900	0	0
1900 - 1945	0	0
1946 - 1960	0	0
1961 - 1978	21	8 042
1979 - 1988	18	11 431
1989 - 1996	0	0
1997 - 2008	0	0
> 2008	0	0
<b>tot.</b>	<b>39</b>	<b>19 473</b>







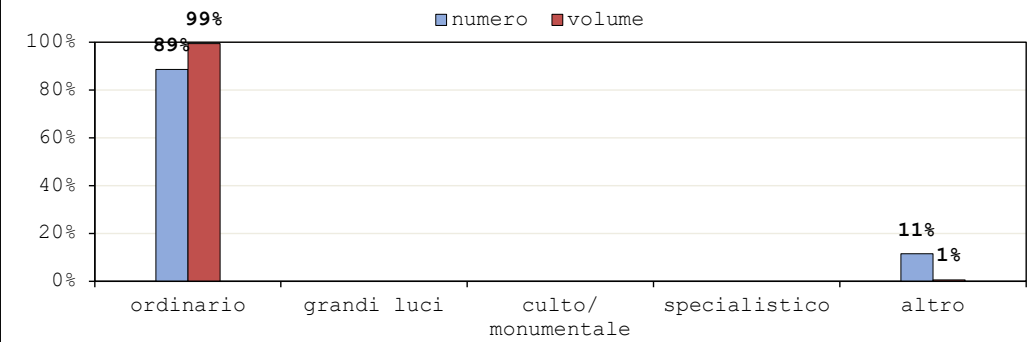
**Legenda**

- 1 Barberino 1A
- 2 Barberino 1B
- 3 Barberino 1C
- 4 Barberino 2A
- 5 Barberino 2B
- 6 Barberino 2C
- 7 Barberino 2D
- 8 Barberino 2E
- 9 Barberino 3
- 10 Barberino 4A
- 11 Barberino 4B
- 12 Barberino 5
- 13 Castello
- 48 Barberino - Comparto GL 1
- 49 Barberino - Comparto GL 2
- 52 Zona rurale

<b>Comparto 8</b>	<b>Barberino 2E</b>
<b>n° abitanti</b>	134
	Incidenza vol. comparto a livello comunale 0.7%

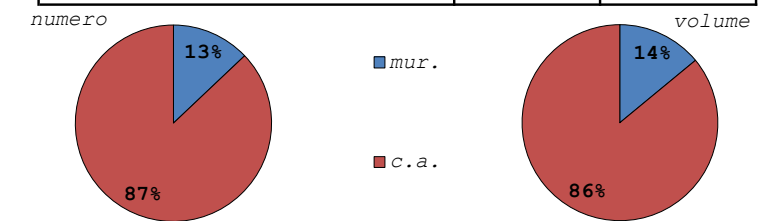
**Analisi tipologica del costruito**

Descrizione	Num. Ed.	Vol. [m <sup>3</sup> ]
ordinario	31	21 384
grandi luci	0	0
culto/monumentale	0	0
specialistico	0	0
altro	4	140
tot.	35	21 524



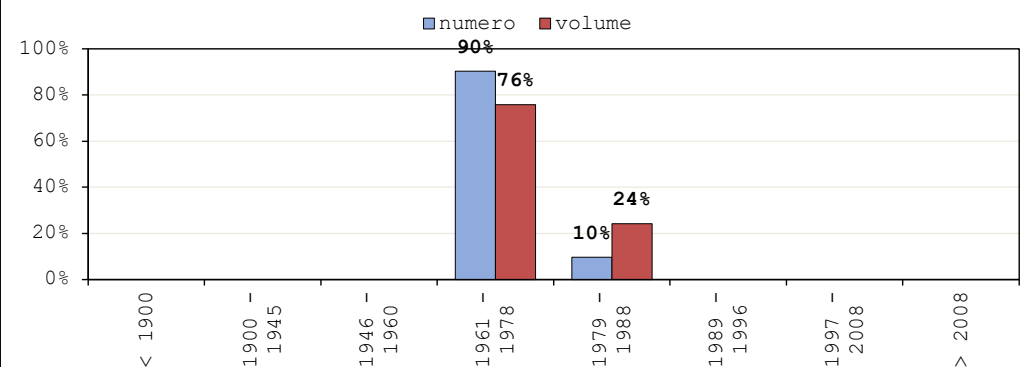
**Tipologia materiale**

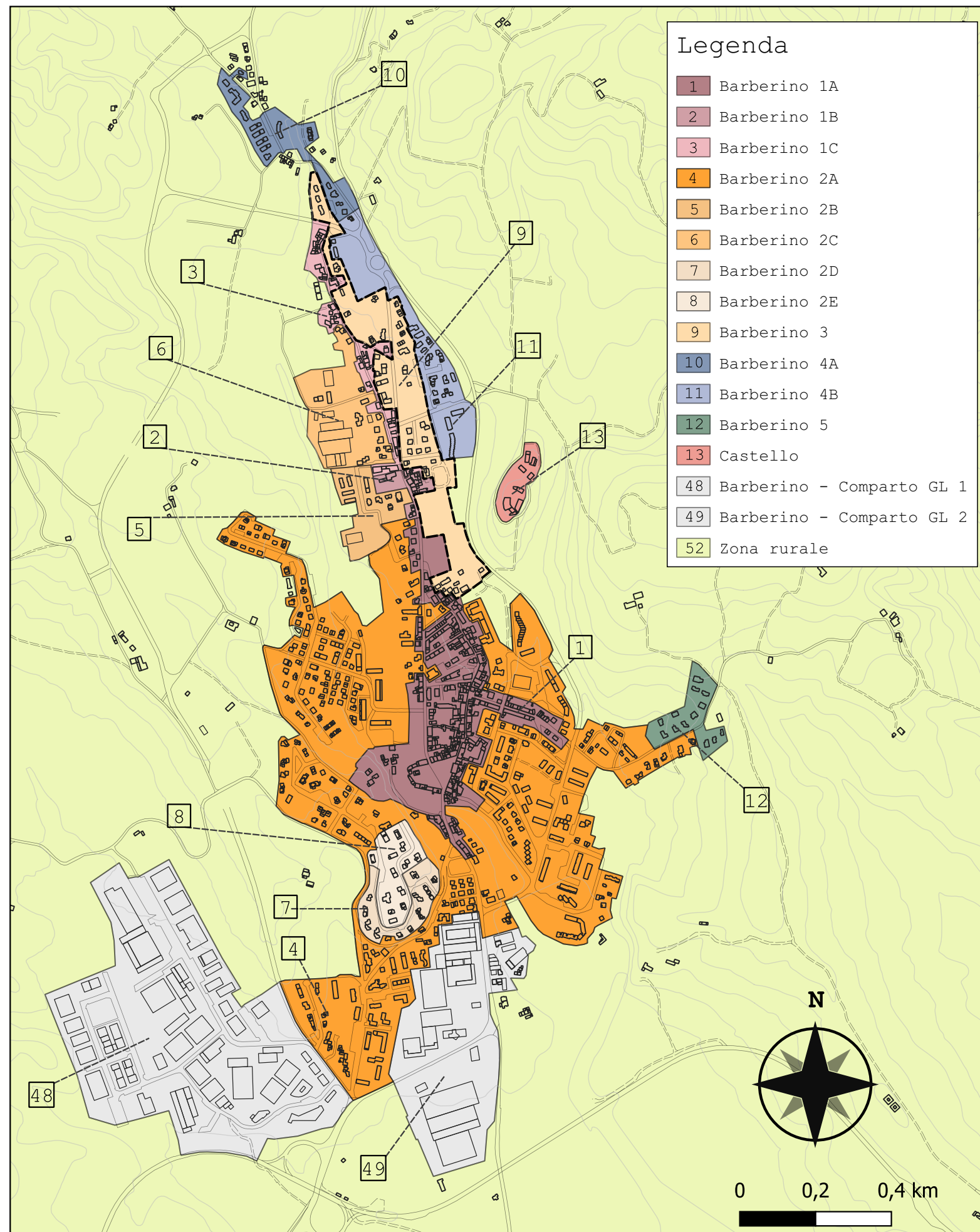
Descrizione	Num. Ed.	Vol. [m <sup>3</sup> ]
mur. portante	4	2 997
c.a.	27	18 387
tot.	31	21 384



**Edifici ordinari**

Periodo di edificazione	Num. Ed.	Vol. [m <sup>3</sup> ]
< 1900	0	0
1900 - 1945	0	0
1946 - 1960	0	0
1961 - 1978	28	16 220
1979 - 1988	3	5 165
1989 - 1996	0	0
1997 - 2008	0	0
> 2008	0	0
tot.	31	21 384





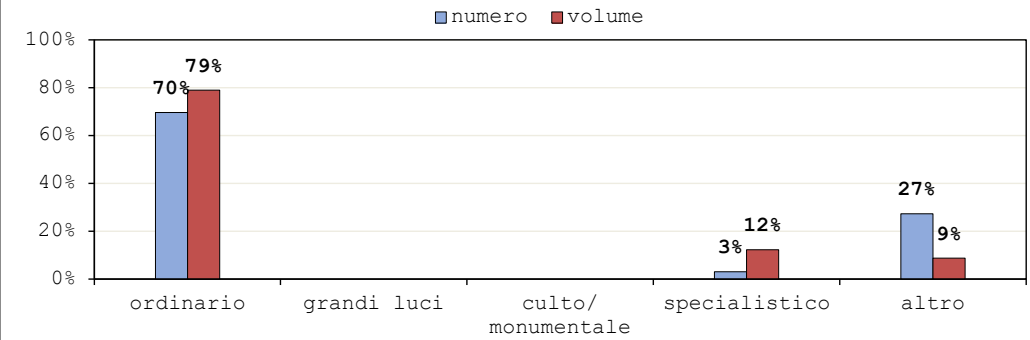
### Legenda

- 1 Barberino 1A
- 2 Barberino 1B
- 3 Barberino 1C
- 4 Barberino 2A
- 5 Barberino 2B
- 6 Barberino 2C
- 7 Barberino 2D
- 8 Barberino 2E
- 9 Barberino 3
- 10 Barberino 4A
- 11 Barberino 4B
- 12 Barberino 5
- 13 Castello
- 48 Barberino - Comparto GL 1
- 49 Barberino - Comparto GL 2
- 52 Zona rurale

<b>Comparto 9</b>	<b>Barberino 3</b>
<b>n° abitanti</b>	261
	Incidenza vol. comparto a livello comunale 1.8%


### Analisi tipologica del costruito

Descrizione	Num. Ed.	Vol. [m <sup>3</sup> ]
ordinario	69	55 058
grandi luci	0	0
culto/monumentale	0	0
specialistico	3	8 617
altro	27	6 075
<b>tot.</b>	<b>99</b>	<b>69 749</b>



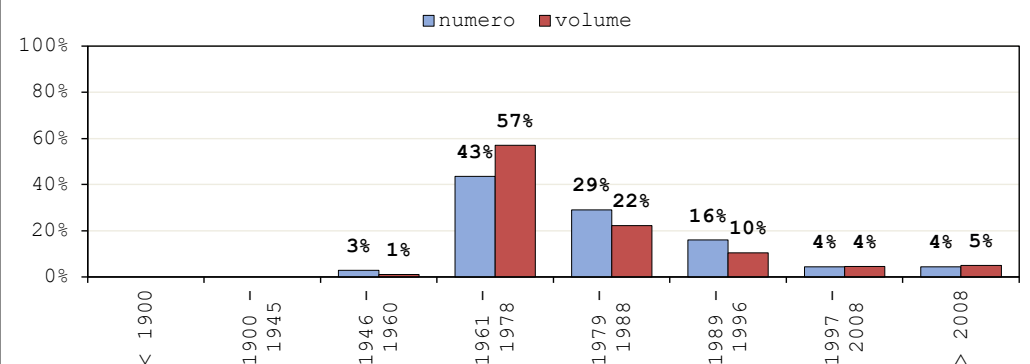
### Tipologia materiale

Descrizione	Num. Ed.	Vol. [m <sup>3</sup> ]
mur. portante	39	30 263
c.a.	30	24 794
<b>tot.</b>	<b>69</b>	<b>55 058</b>

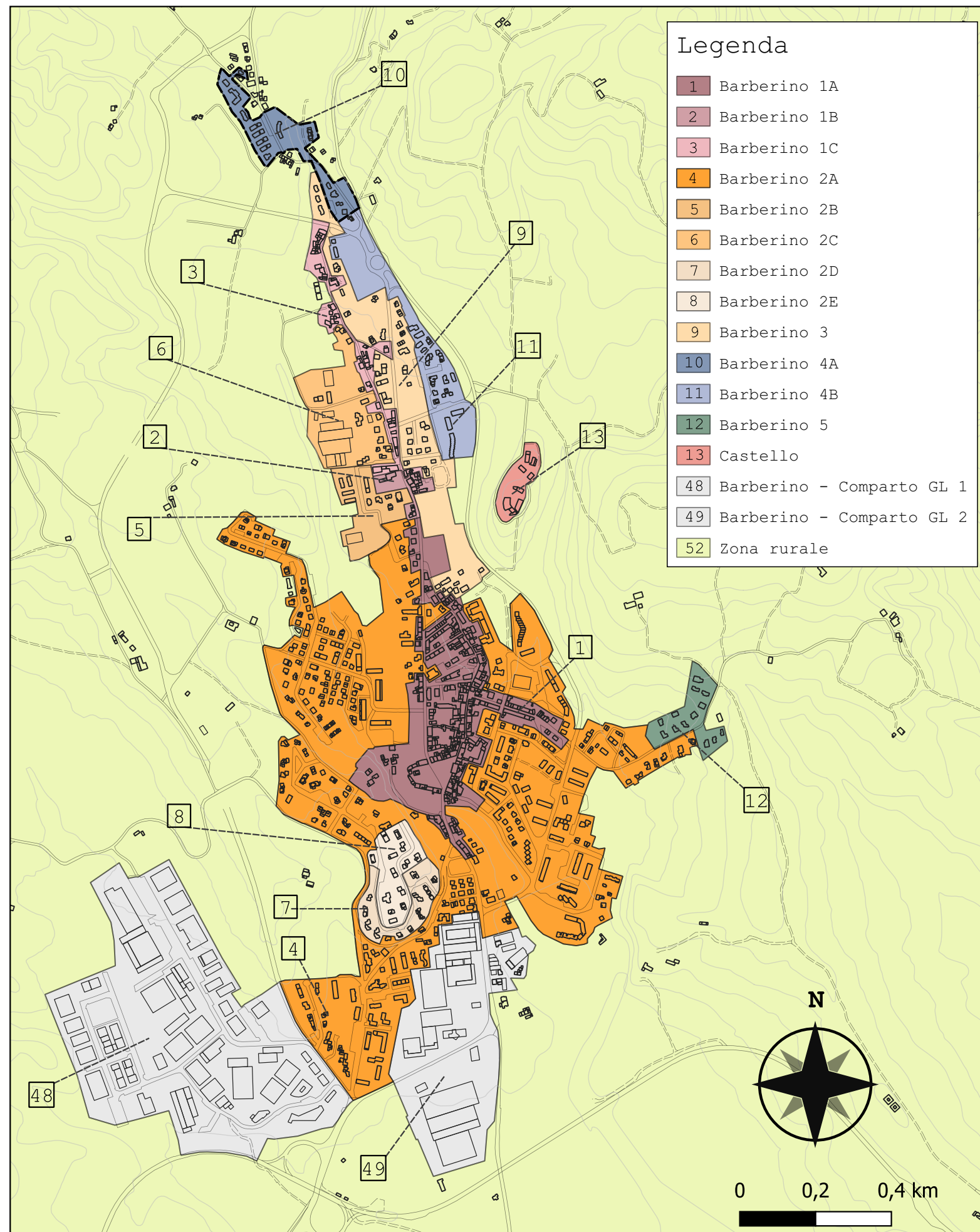


### Edifici ordinari

Periodo di edificazione	Num. Ed.	Vol. [m <sup>3</sup> ]
< 1900	0	0
1900 - 1945	0	0
1946 - 1960	2	549
1961 - 1978	30	31 430
1979 - 1988	20	12 214
1989 - 1996	11	5 700
1997 - 2008	3	2 454
> 2008	3	2 710
<b>tot.</b>	<b>69</b>	<b>55 058</b>







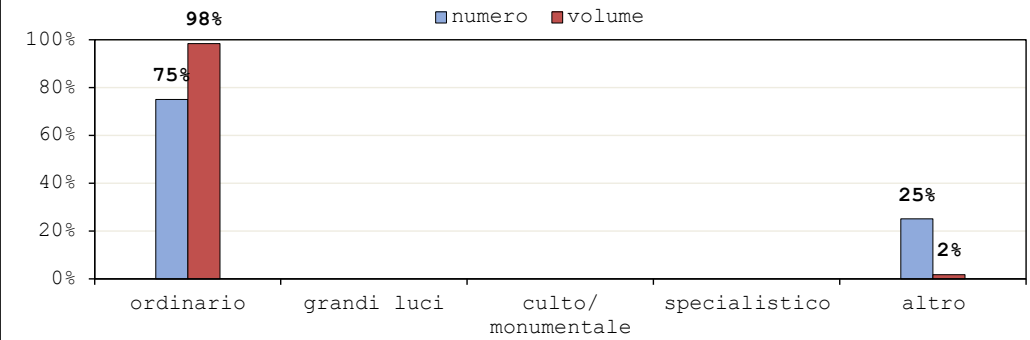
### Legenda

- 1 Barberino 1A
- 2 Barberino 1B
- 3 Barberino 1C
- 4 Barberino 2A
- 5 Barberino 2B
- 6 Barberino 2C
- 7 Barberino 2D
- 8 Barberino 2E
- 9 Barberino 3
- 10 Barberino 4A
- 11 Barberino 4B
- 12 Barberino 5
- 13 Castello
- 48 Barberino - Comparto GL 1
- 49 Barberino - Comparto GL 2
- 52 Zona rurale

<b>Comparto 10</b>	<b>Barberino 4A</b>
<b>n° abitanti</b>	227
	Incidenza vol. comparto a livello comunale 1%

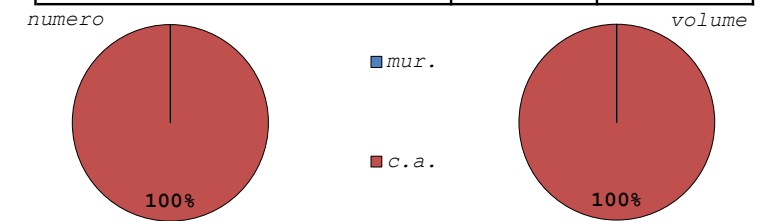
### Analisi tipologica del costruito

Descrizione	Num. Ed.	Vol. [m <sup>3</sup> ]
ordinario	21	29 733
grandi luci	0	0
culto/monumentale	0	0
specialistico	0	0
altro	7	512
tot.	28	30 245



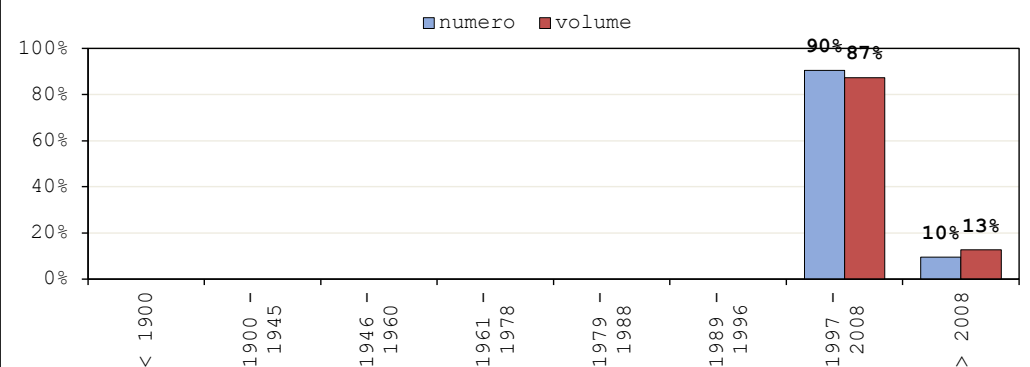
### Tipologia materiale

Descrizione	Num. Ed.	Vol. [m <sup>3</sup> ]
mur. portante	0	0
c.a.	21	29 733
tot.	21	29 733

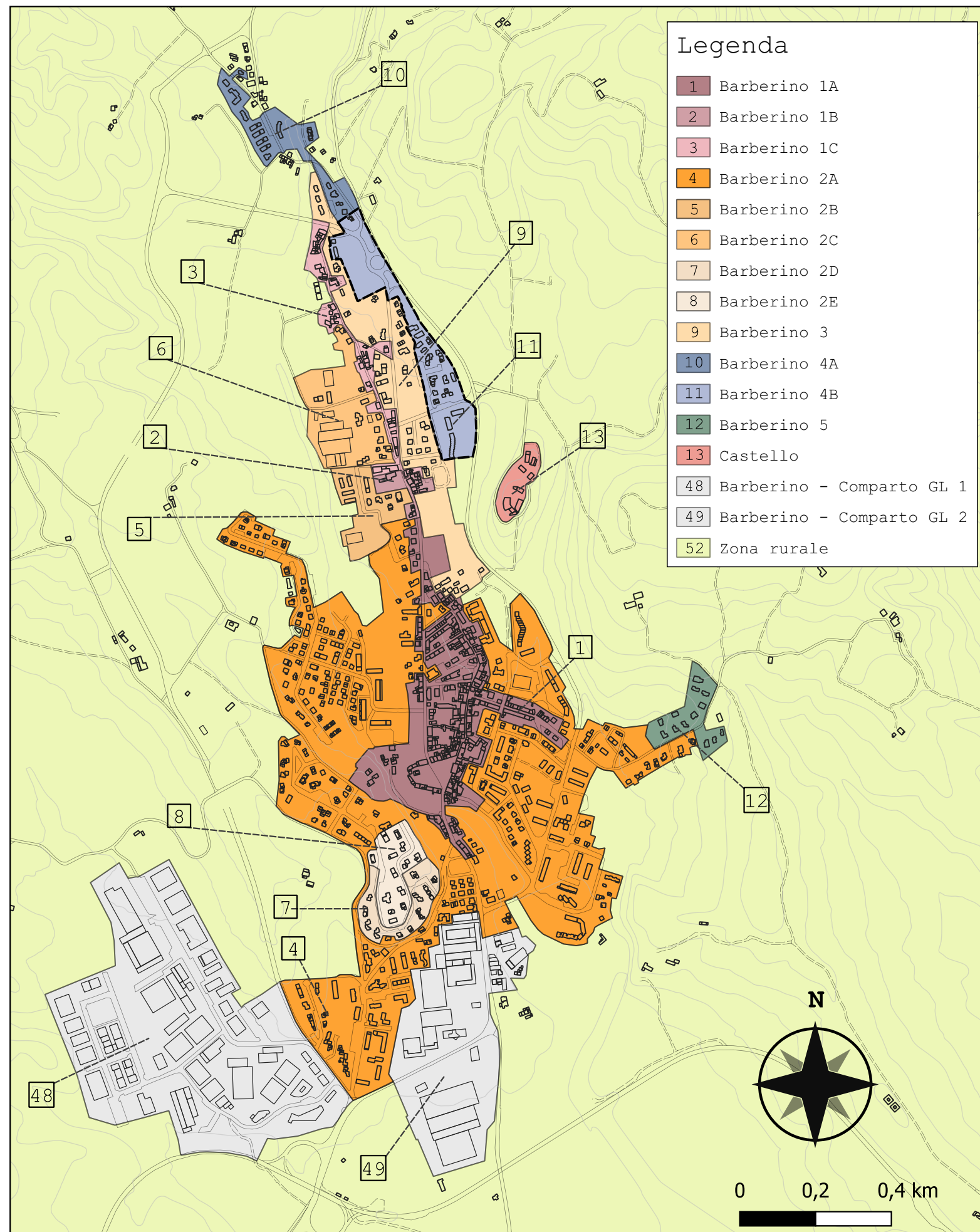


### Edifici ordinari

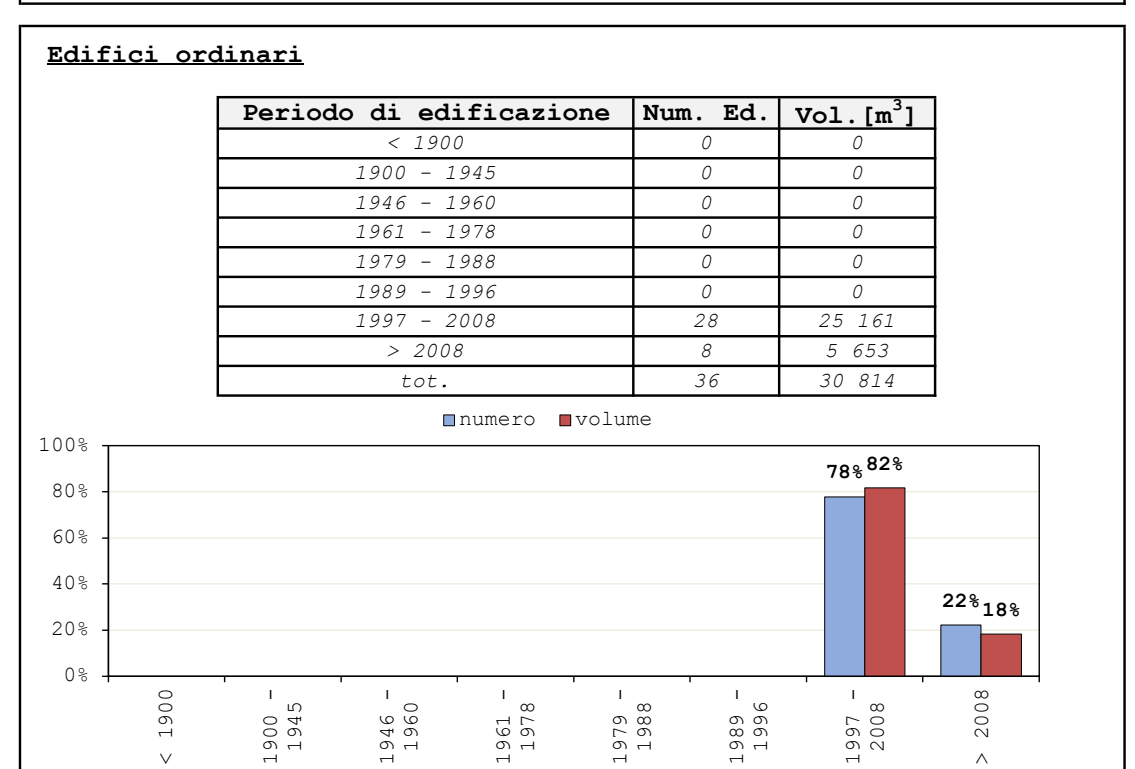
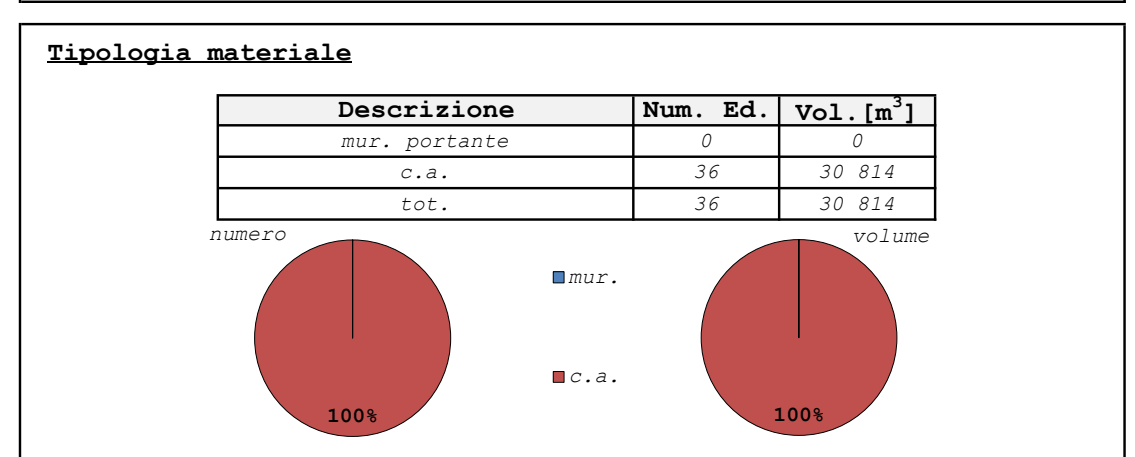
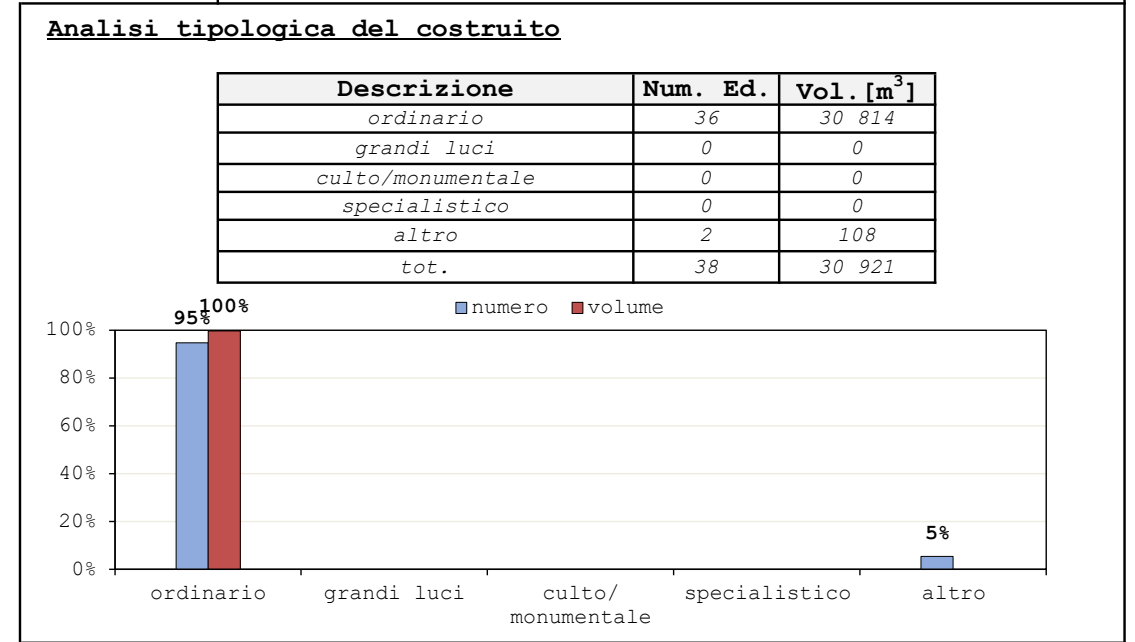
Periodo di edificazione	Num. Ed.	Vol. [m <sup>3</sup> ]
< 1900	0	0
1900 - 1945	0	0
1946 - 1960	0	0
1961 - 1978	0	0
1979 - 1988	0	0
1989 - 1996	0	0
1997 - 2008	19	25 968
> 2008	2	3 765
tot.	21	29 733

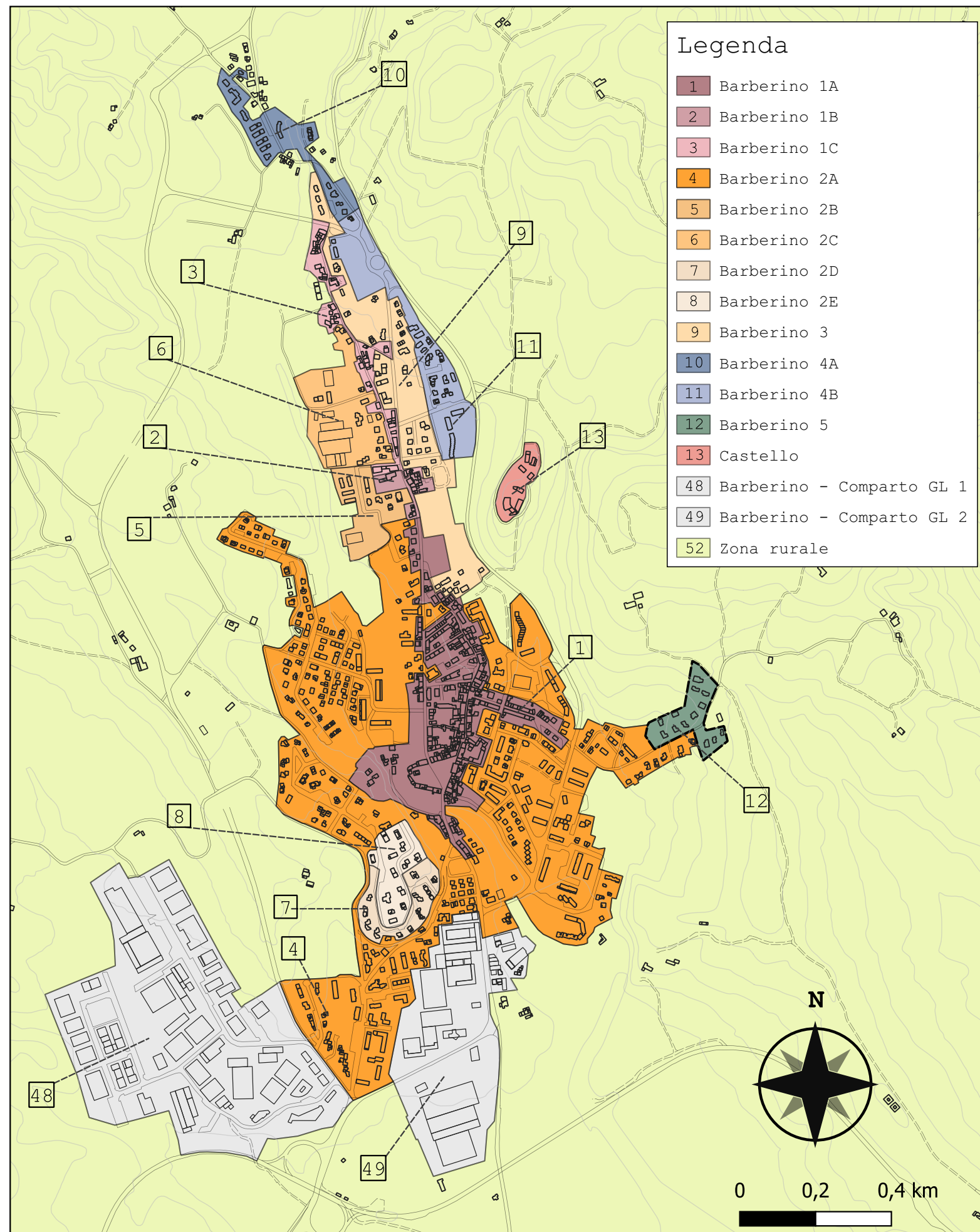






<b>Comparto 11</b>	<b>Barberino 4B</b>
<b>n° abitanti</b>	221
	Incidenza vol. comparto a livello comunale 1%





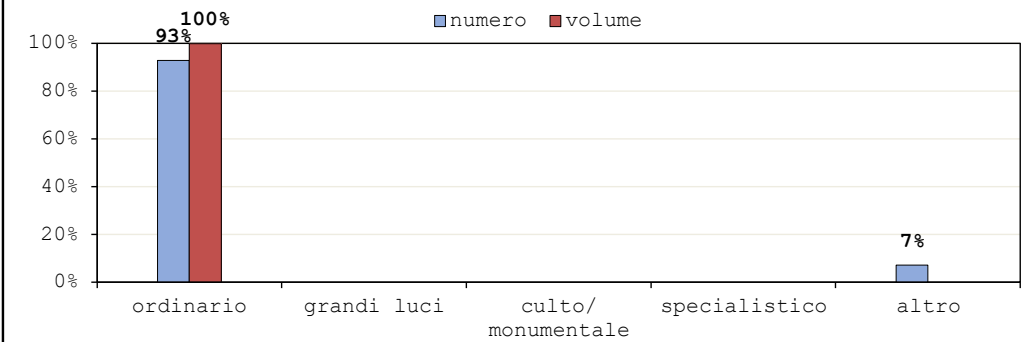
**Legenda**

- 1 Barberino 1A
- 2 Barberino 1B
- 3 Barberino 1C
- 4 Barberino 2A
- 5 Barberino 2B
- 6 Barberino 2C
- 7 Barberino 2D
- 8 Barberino 2E
- 9 Barberino 3
- 10 Barberino 4A
- 11 Barberino 4B
- 12 Barberino 5
- 13 Castello
- 48 Barberino - Comparto GL 1
- 49 Barberino - Comparto GL 2
- 52 Zona rurale

<b>Comparto 12</b>	<b>Barberino 5</b>
<b>n° abitanti</b>	14
	Incidenza vol. comparto a livello comunale 0.5%

**Analisi tipologica del costruito**

Descrizione	Num. Ed.	Vol. [m <sup>3</sup> ]
ordinario	13	14 568
grandi luci	0	0
culto/monumentale	0	0
specialistico	0	0
altro	1	22
<b>tot.</b>	<b>14</b>	<b>14 590</b>



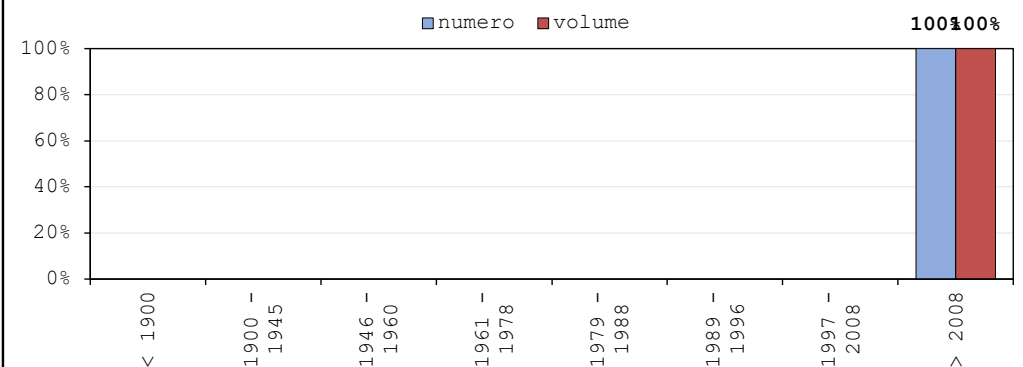
**Tipologia materiale**

Descrizione	Num. Ed.	Vol. [m <sup>3</sup> ]
mur. portante	1	1 852
legno	12	12 716
<b>tot.</b>	<b>13</b>	<b>14 568</b>

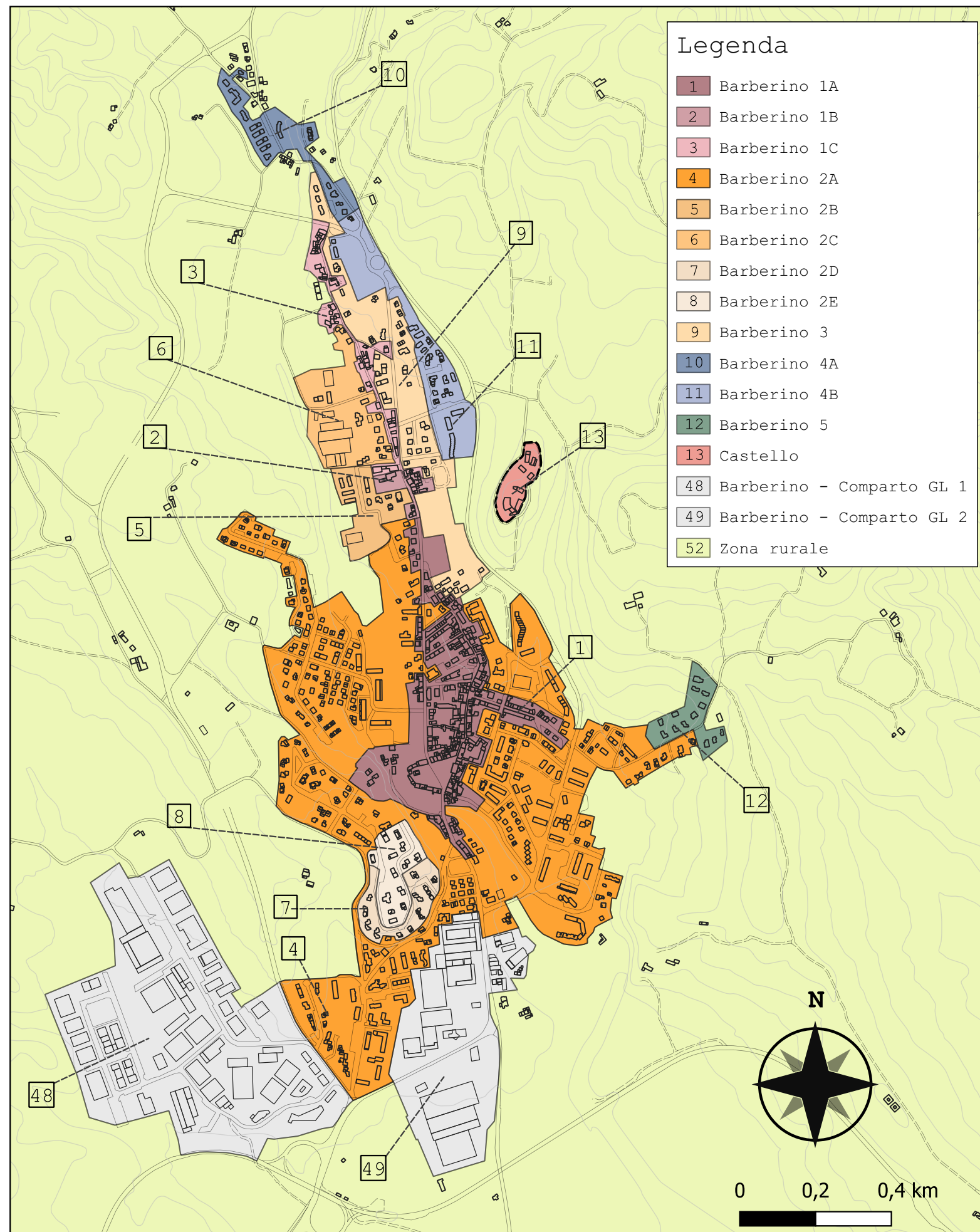


**Edifici ordinari**

Periodo di edificazione	Num. Ed.	Vol. [m <sup>3</sup> ]
< 1900	0	0
1900 - 1945	0	0
1946 - 1960	0	0
1961 - 1978	0	0
1979 - 1988	0	0
1989 - 1996	0	0
1997 - 2008	0	0
> 2008	13	14 568
<b>tot.</b>	<b>13</b>	<b>14 568</b>







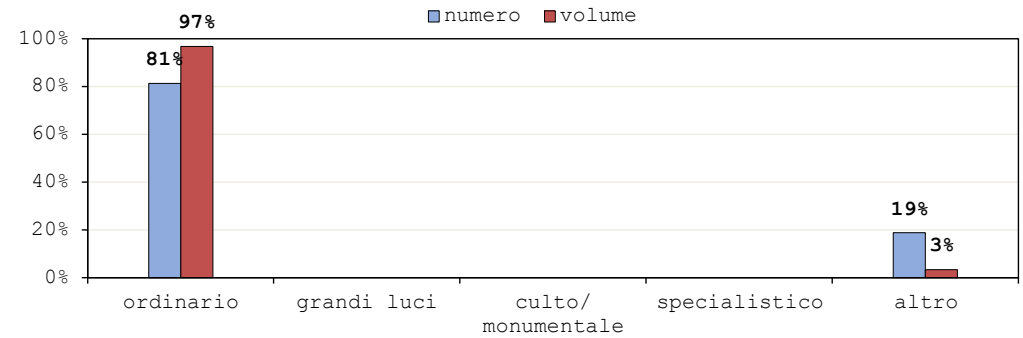
**Legenda**

- 1 Barberino 1A
- 2 Barberino 1B
- 3 Barberino 1C
- 4 Barberino 2A
- 5 Barberino 2B
- 6 Barberino 2C
- 7 Barberino 2D
- 8 Barberino 2E
- 9 Barberino 3
- 10 Barberino 4A
- 11 Barberino 4B
- 12 Barberino 5
- 13 Castello
- 48 Barberino - Comparto GL 1
- 49 Barberino - Comparto GL 2
- 52 Zona rurale

<b>Comparto 13</b>	<b>Castello</b>
<b>n° abitanti</b>	16
Incidenza vol. comparto a livello comunale 0.6%	

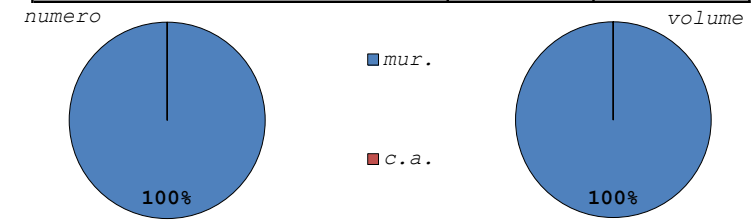
**Analisi tipologica del costruito**

Descrizione	Num. Ed.	Vol. [m <sup>3</sup> ]
ordinario	13	17 069
grandi luci	0	0
culto/monumentale	0	0
specialistico	0	0
altro	3	583
<b>tot.</b>	<b>16</b>	<b>17 652</b>



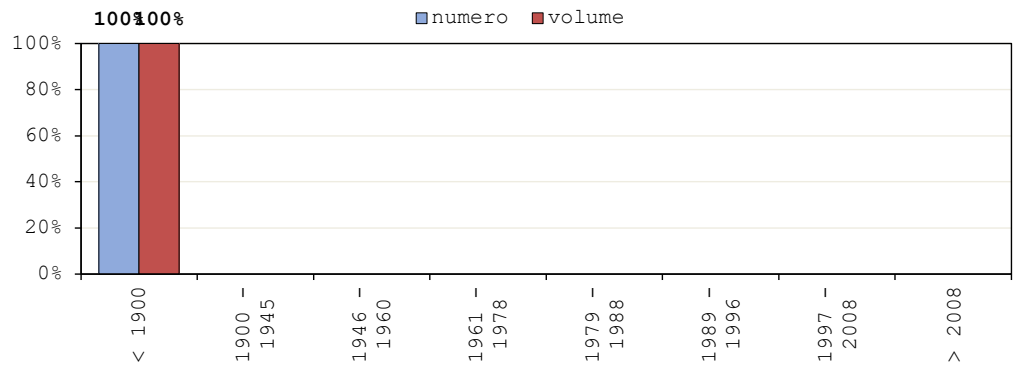
**Tipologia materiale**

Descrizione	Num. Ed.	Vol. [m <sup>3</sup> ]
mur. portante	13	17 069
c.a.	0	0
<b>tot.</b>	<b>13</b>	<b>17 069</b>

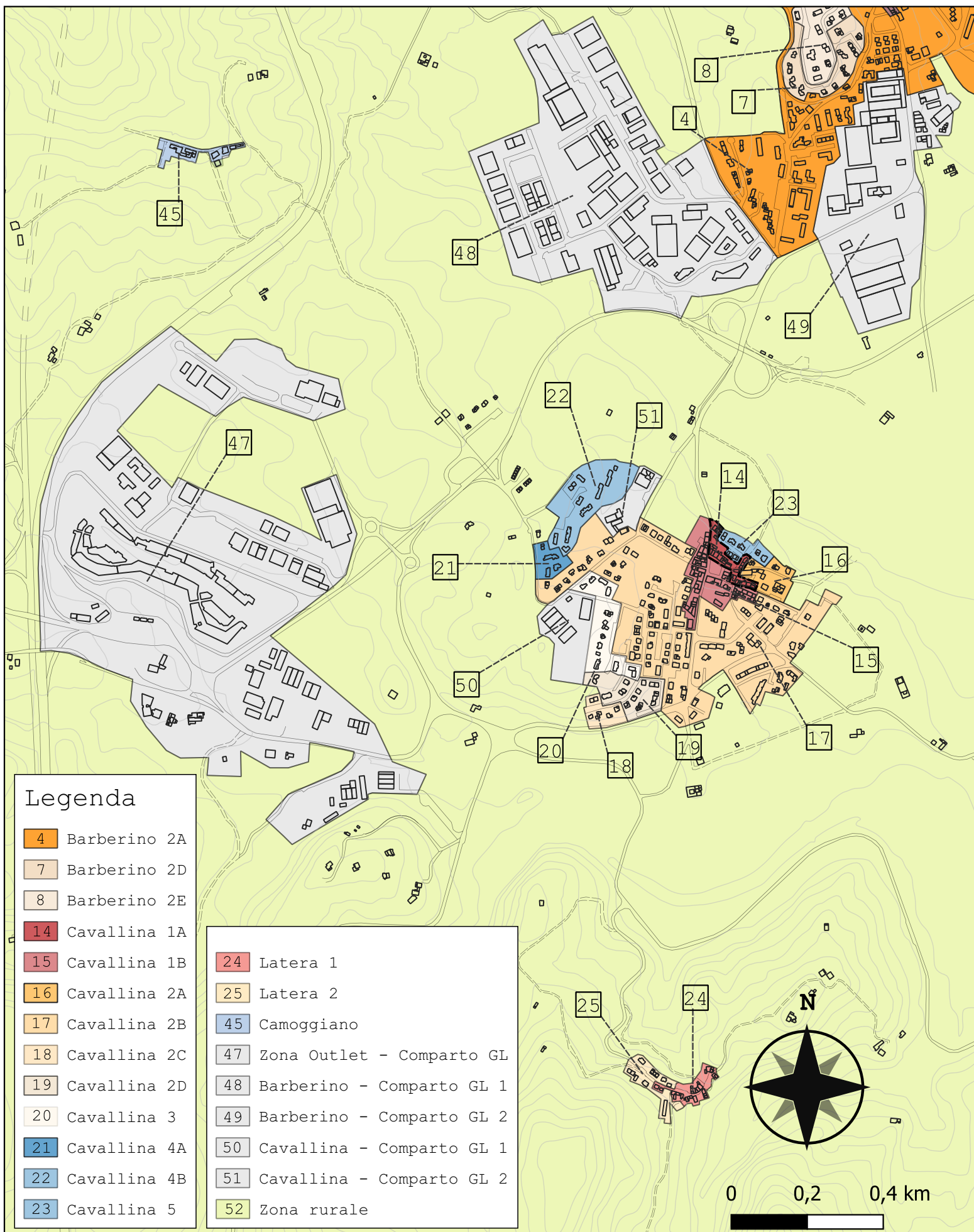


**Edifici ordinari**

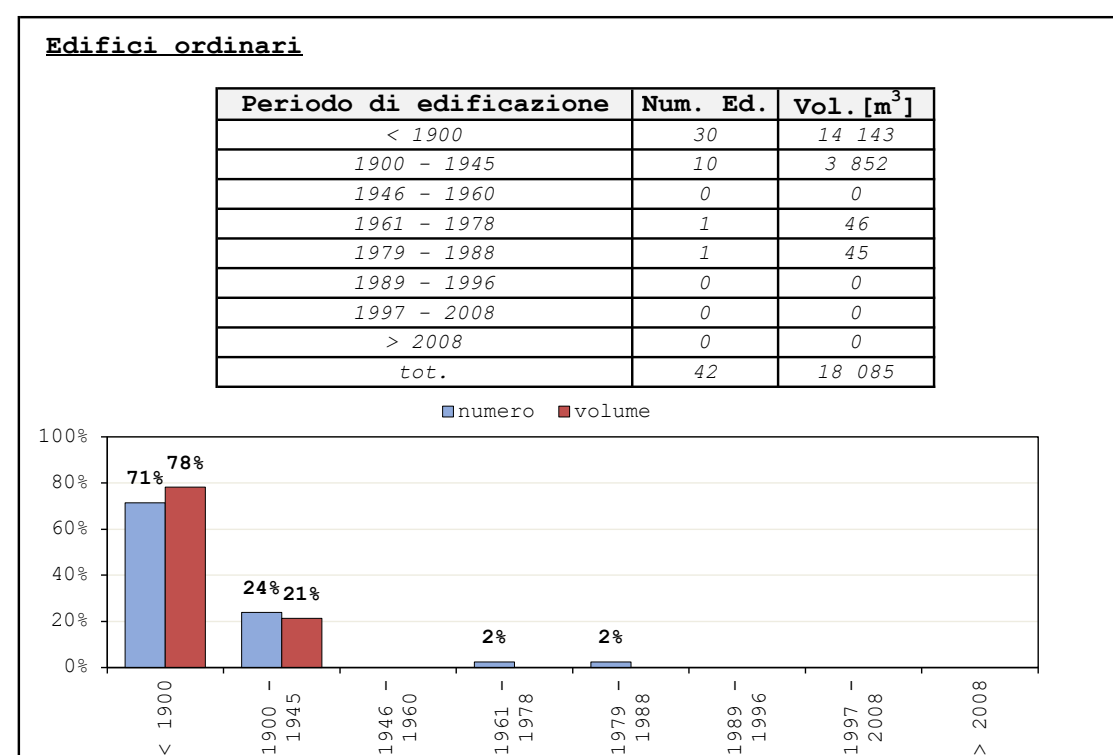

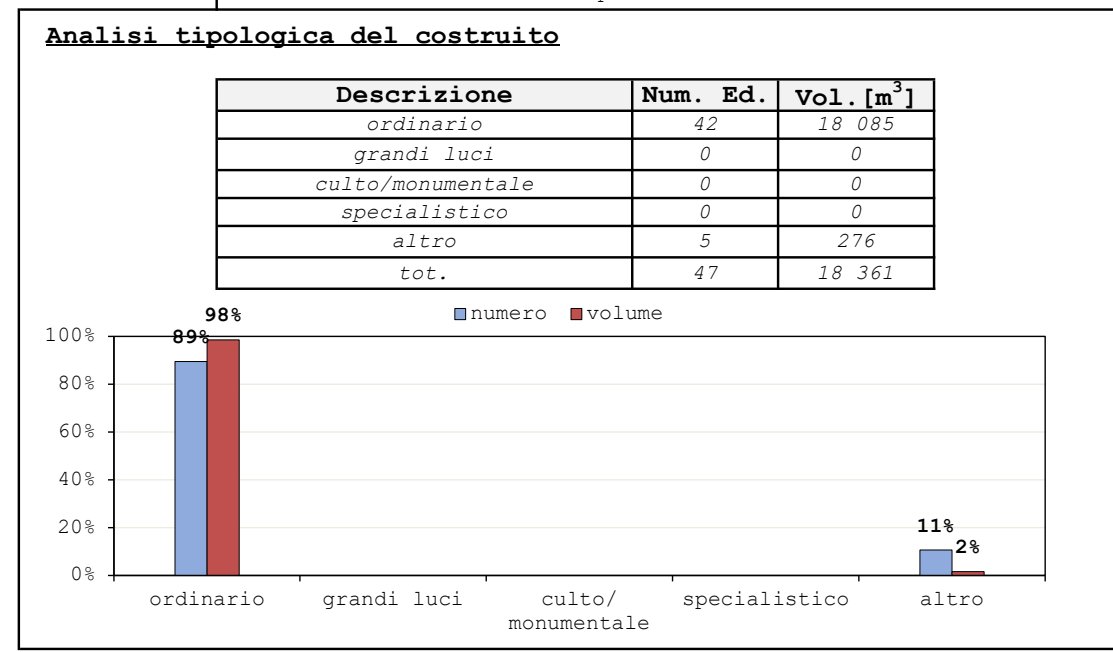
Periodo di edificazione	Num. Ed.	Vol. [m <sup>3</sup> ]
< 1900	13	17 069
1900 - 1945	0	0
1946 - 1960	0	0
1961 - 1978	0	0
1979 - 1988	0	0
1989 - 1996	0	0
1997 - 2008	0	0
> 2008	0	0
<b>tot.</b>	<b>13</b>	<b>17 069</b>

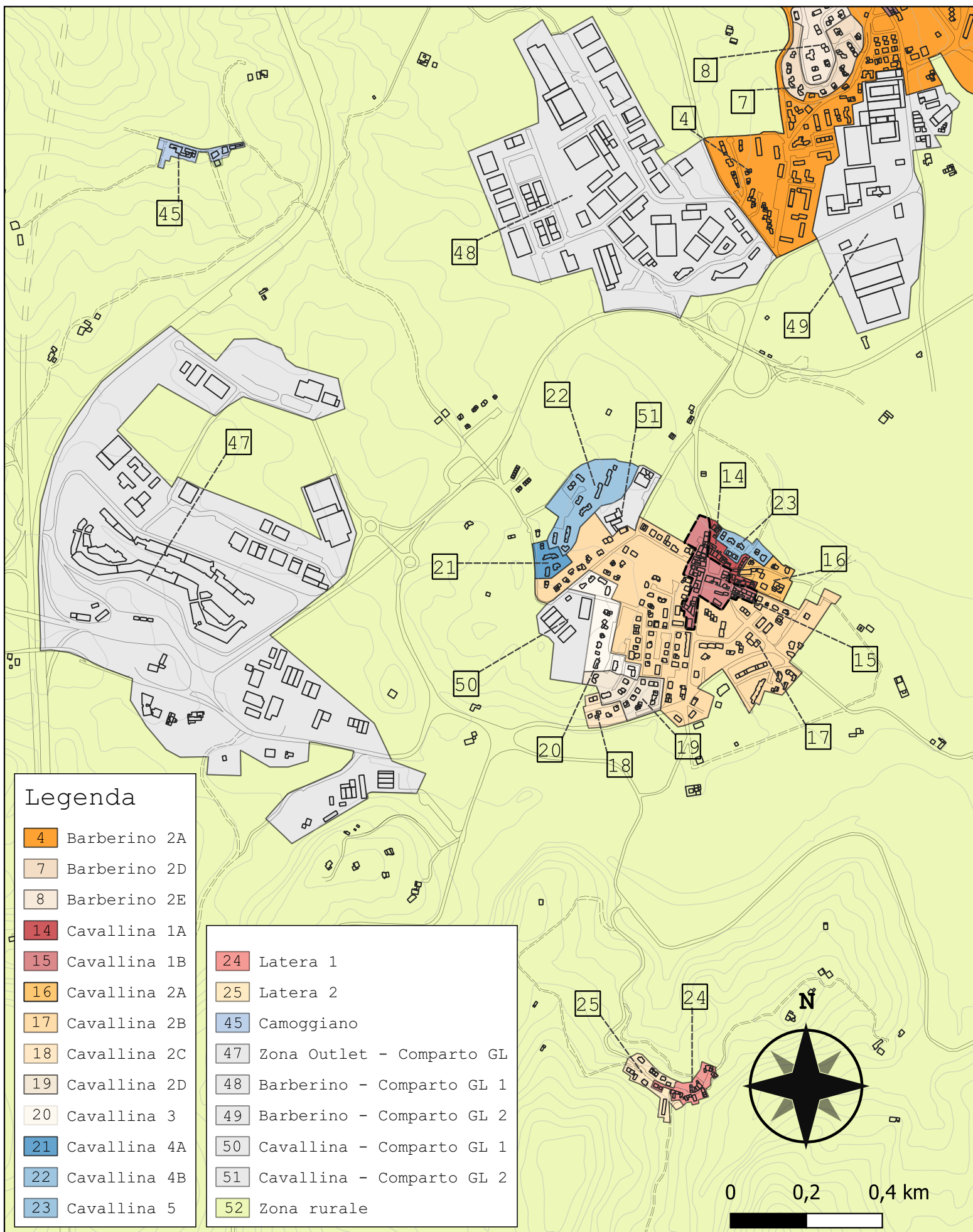






<b>Comparto 14</b>	<b>Cavallina 1A</b>
<b>n° abitanti</b>	114
Incidenza vol. comparto a livello comunale 0.6%	

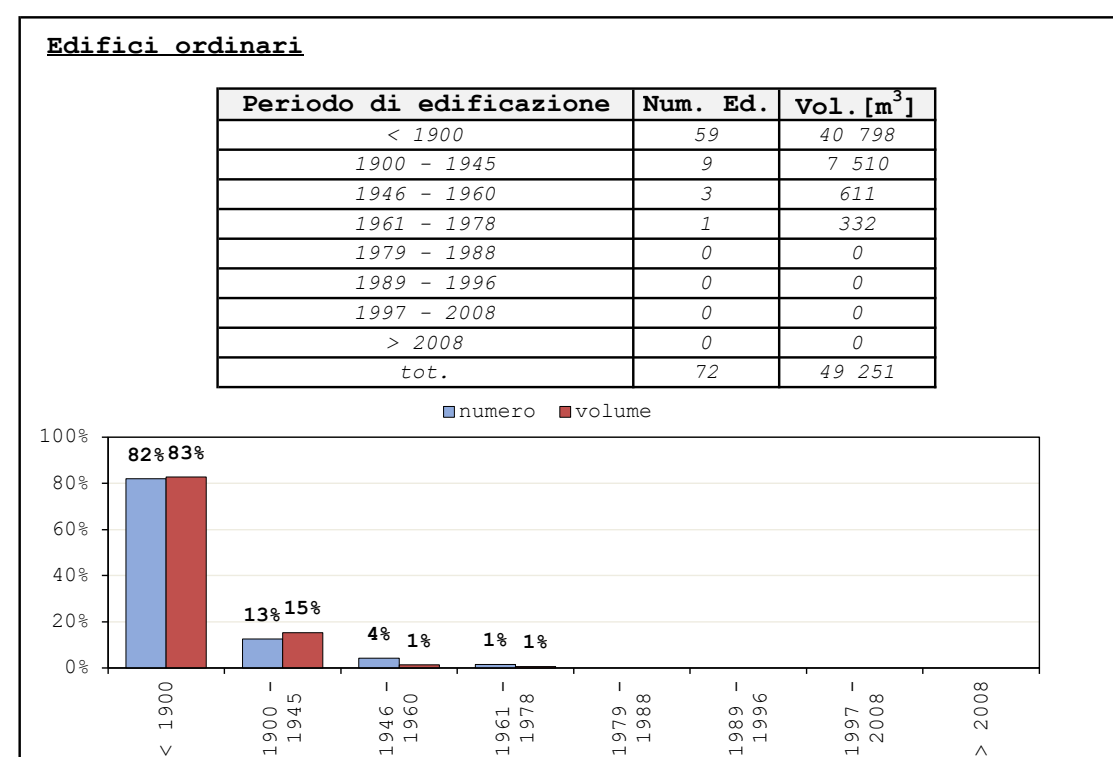

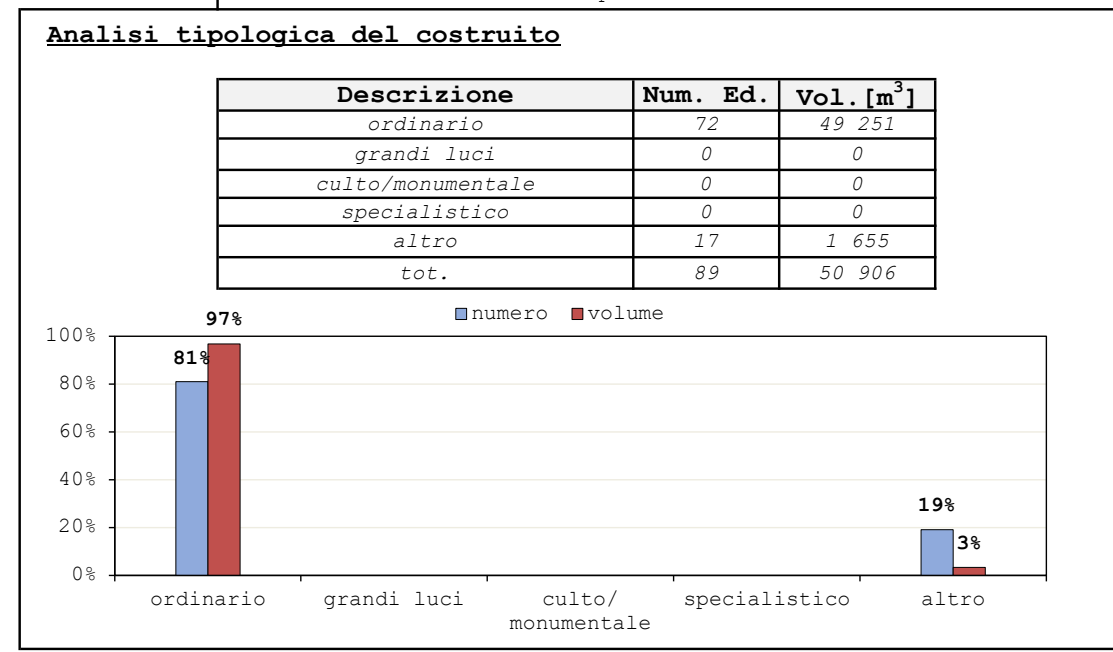




**Legenda**

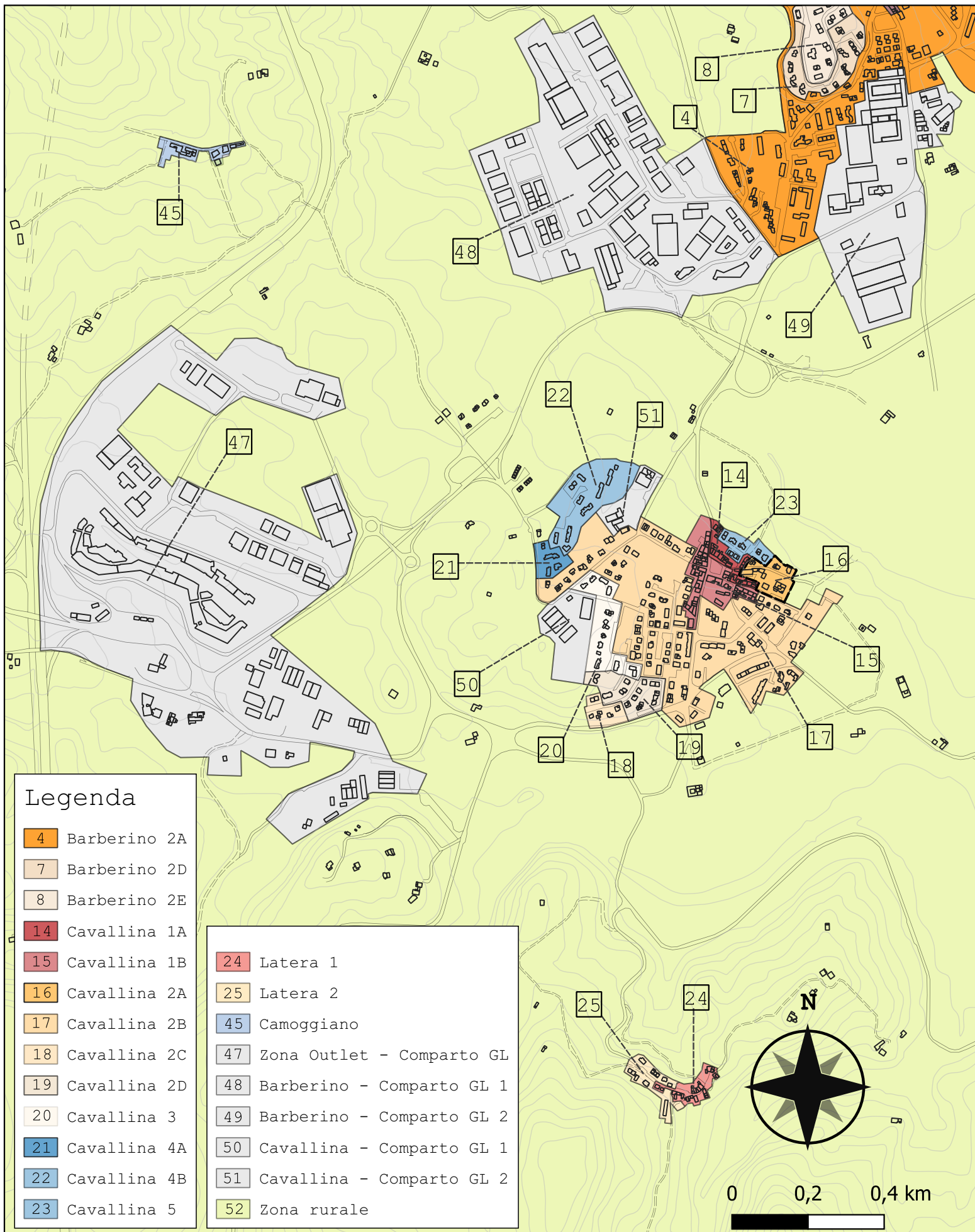
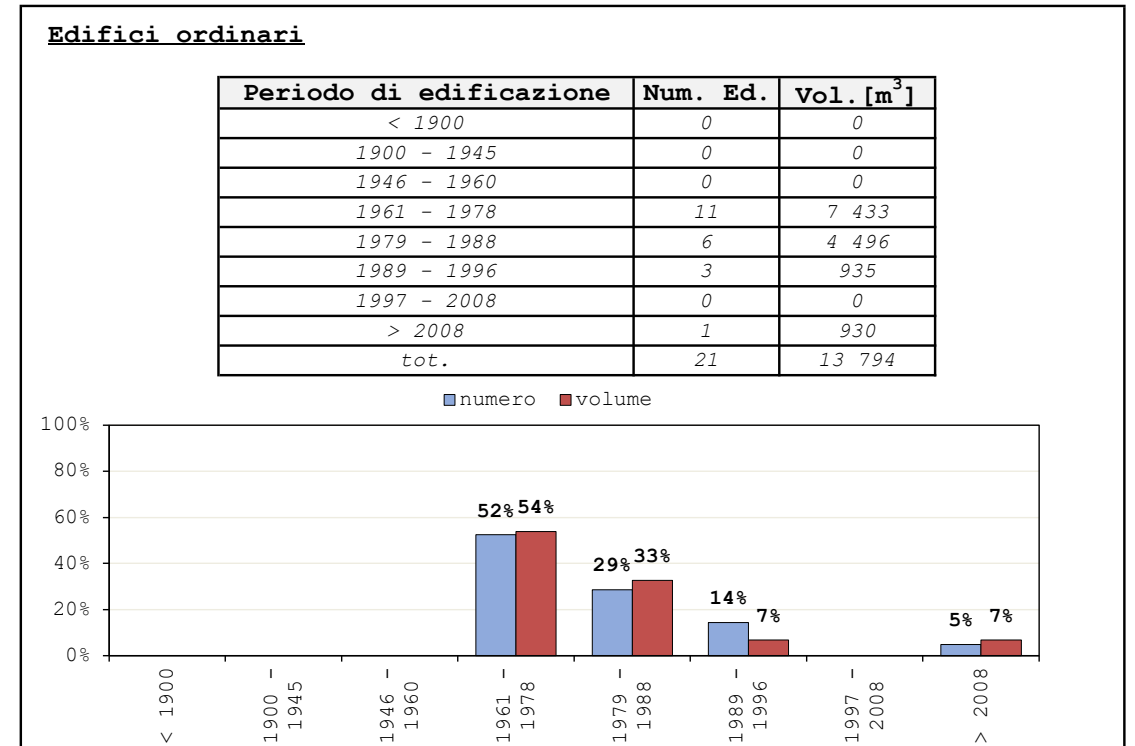
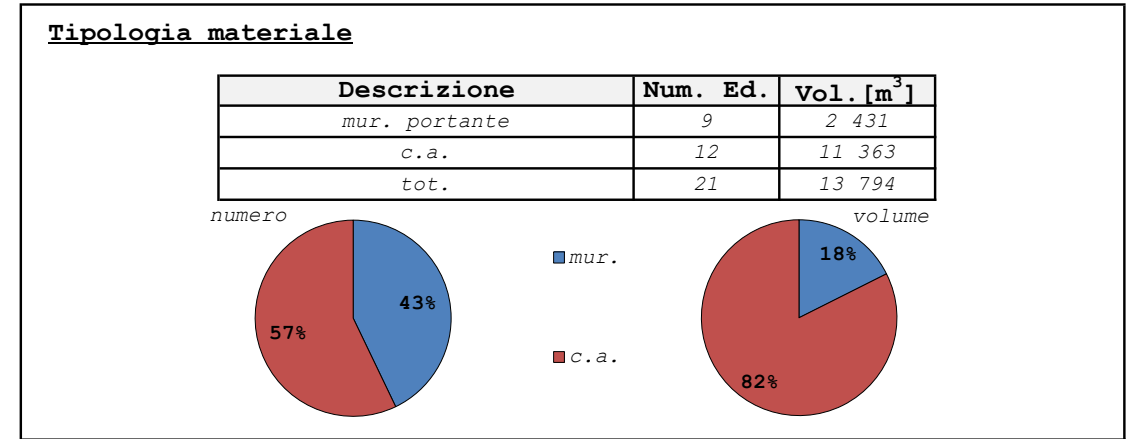
- 4 Barberino 2A
- 7 Barberino 2D
- 8 Barberino 2E
- 14 Cavallina 1A
- 15 Cavallina 1B
- 16 Cavallina 2A
- 17 Cavallina 2B
- 18 Cavallina 2C
- 19 Cavallina 2D
- 20 Cavallina 3
- 21 Cavallina 4A
- 22 Cavallina 4B
- 23 Cavallina 5
- 24 Latera 1
- 25 Latera 2
- 45 Camoggiano
- 47 Zona Outlet - Comparto GL
- 48 Barberino - Comparto GL 1
- 49 Barberino - Comparto GL 2
- 50 Cavallina - Comparto GL 1
- 51 Cavallina - Comparto GL 2
- 52 Zona rurale

<b>Comparto 15</b>	<b>Cavallina 1B</b>
<b>n° abitanti</b>	242
Incidenza vol. comparto a livello comunale 1.6%	



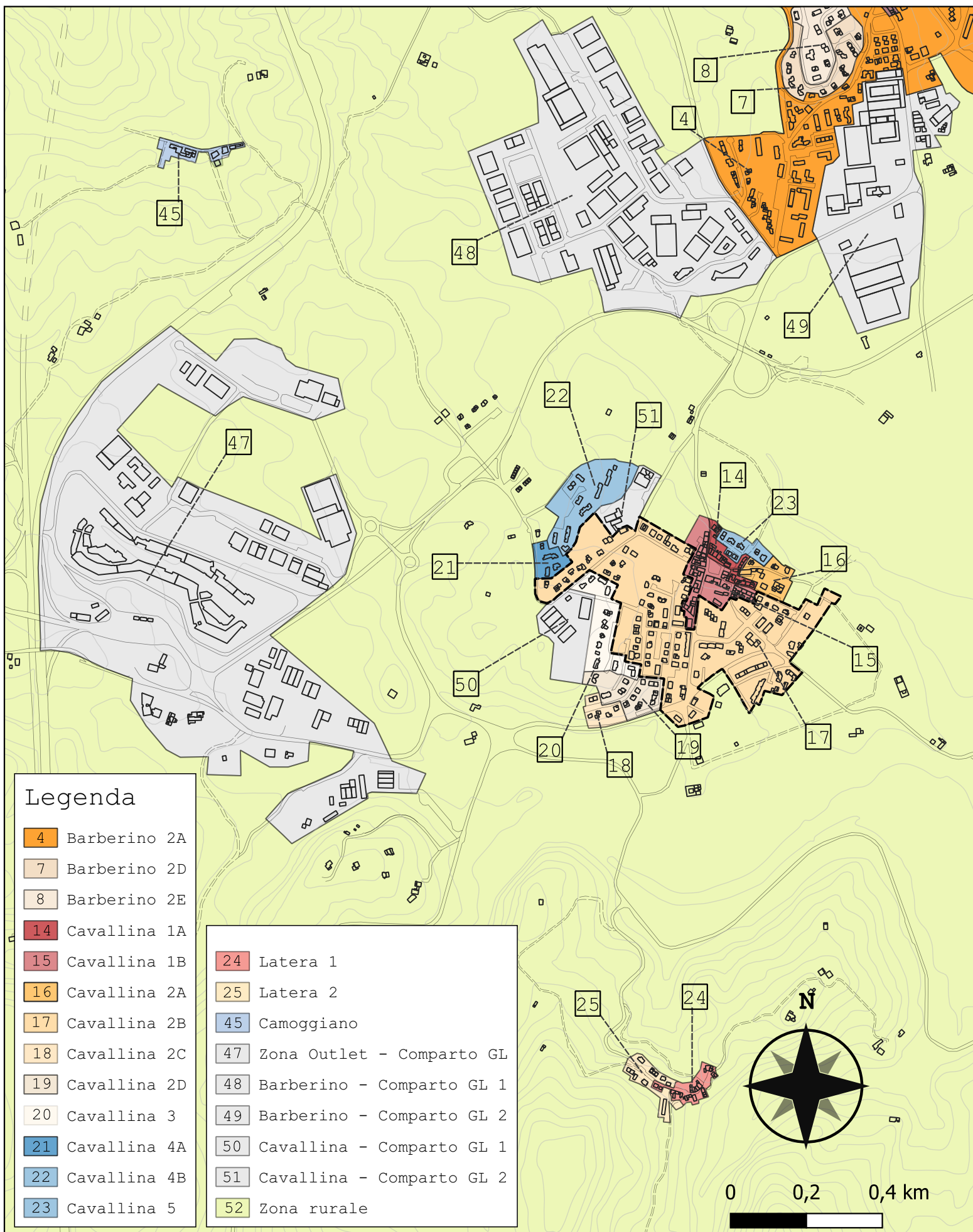


Comparto 16	Cavallina 2A
n° abitanti	58
Incidenza vol. comparto a livello comunale 0.4%	



### Legenda

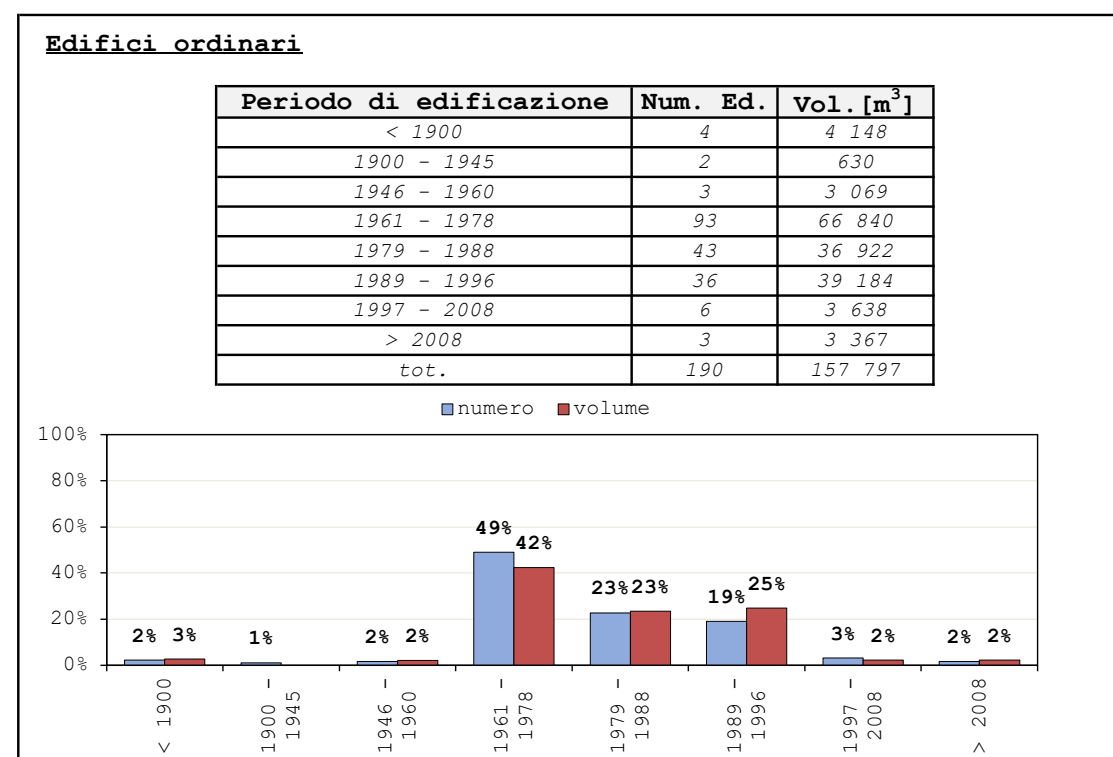
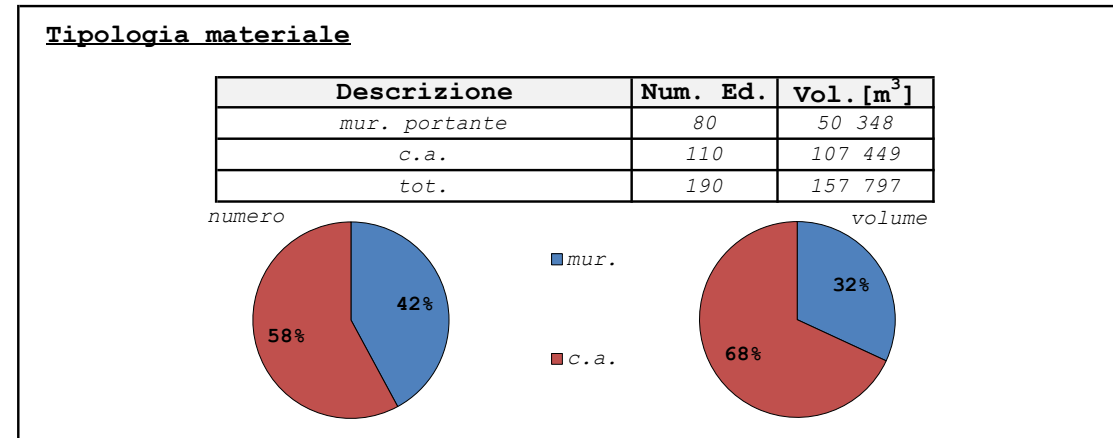
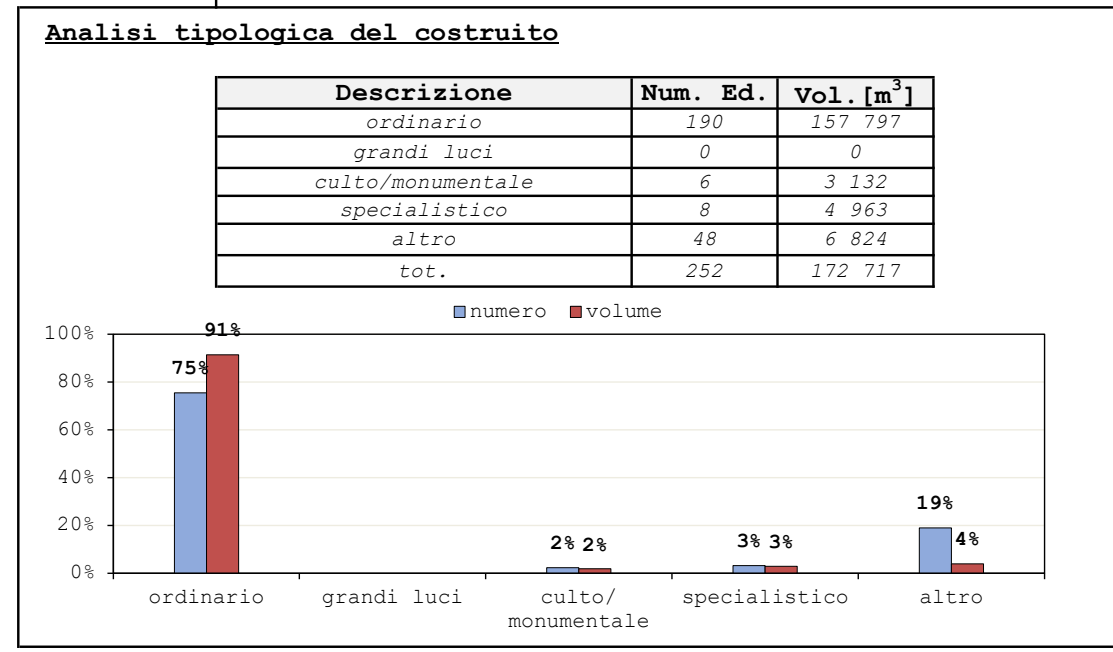
- 4 Barberino 2A
- 7 Barberino 2D
- 8 Barberino 2E
- 14 Cavallina 1A
- 15 Cavallina 1B
- 16 Cavallina 2A
- 17 Cavallina 2B
- 18 Cavallina 2C
- 19 Cavallina 2D
- 20 Cavallina 3
- 21 Cavallina 4A
- 22 Cavallina 4B
- 23 Cavallina 5
- 24 Latera 1
- 25 Latera 2
- 45 Camoggiano
- 47 Zona Outlet - Comparto GL
- 48 Barberino - Comparto GL 1
- 49 Barberino - Comparto GL 2
- 50 Cavallina - Comparto GL 1
- 51 Cavallina - Comparto GL 2
- 52 Zona rurale



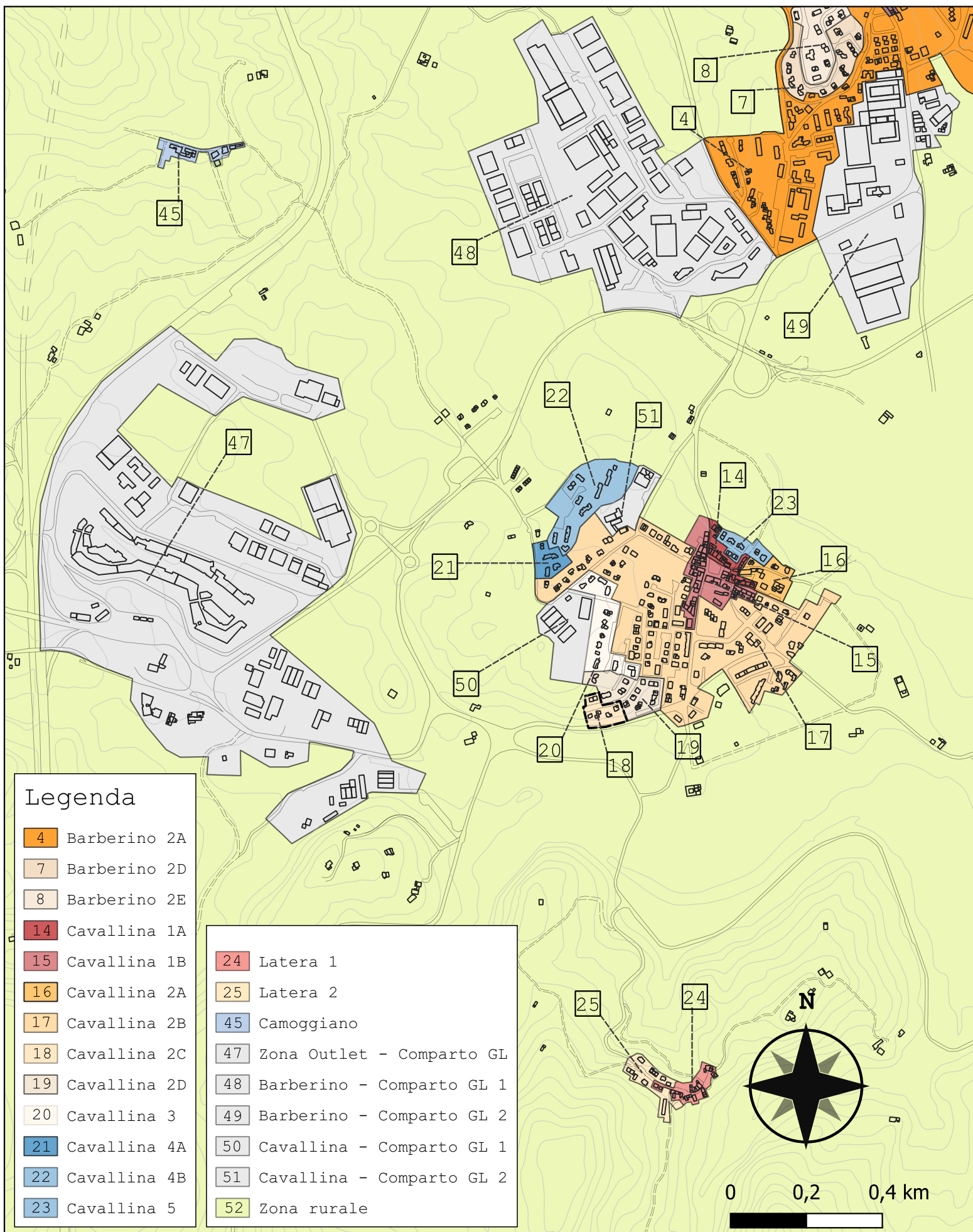
**Legenda**

- 4 Barberino 2A
- 7 Barberino 2D
- 8 Barberino 2E
- 14 Cavallina 1A
- 15 Cavallina 1B
- 16 Cavallina 2A
- 17 Cavallina 2B
- 18 Cavallina 2C
- 19 Cavallina 2D
- 20 Cavallina 3
- 21 Cavallina 4A
- 22 Cavallina 4B
- 23 Cavallina 5
- 24 Latera 1
- 25 Latera 2
- 45 Camoggiano
- 47 Zona Outlet - Comparto GL
- 48 Barberino - Comparto GL 1
- 49 Barberino - Comparto GL 2
- 50 Cavallina - Comparto GL 1
- 51 Cavallina - Comparto GL 2
- 52 Zona rurale

<b>Comparto 17</b>	<b>Cavallina 2B</b>
<b>n° abitanti</b>	901
<i>Incidenza vol. comparto a livello comunale 5.1%</i>	



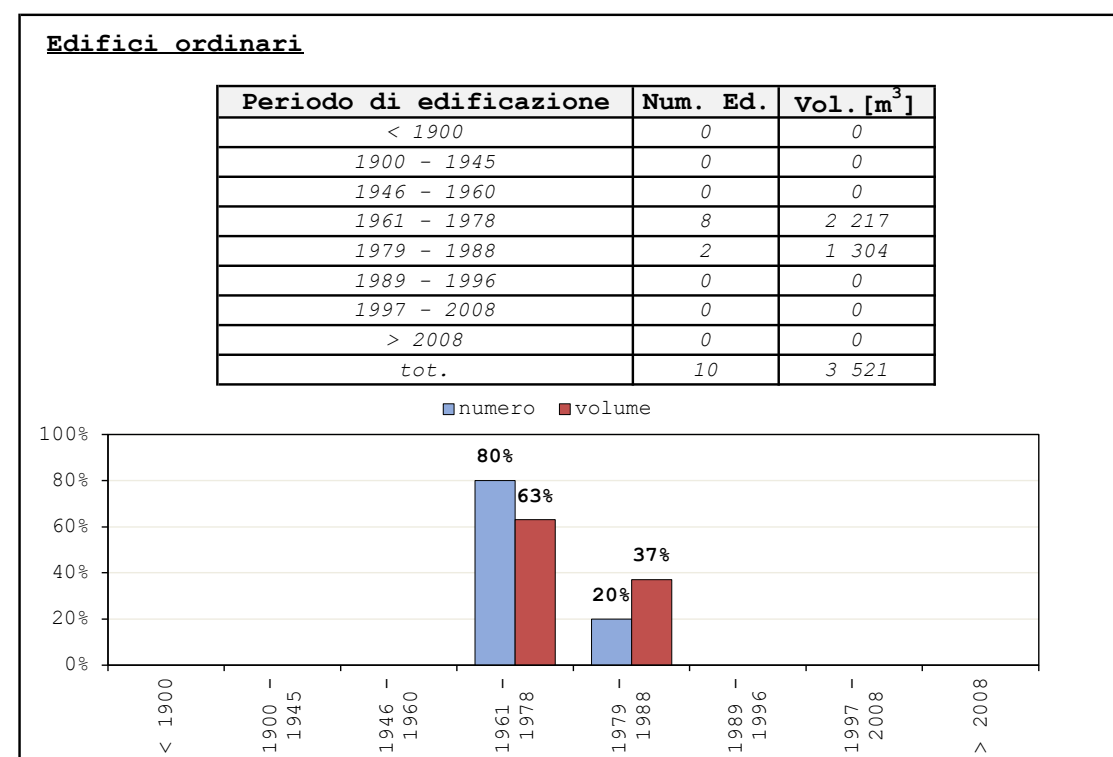
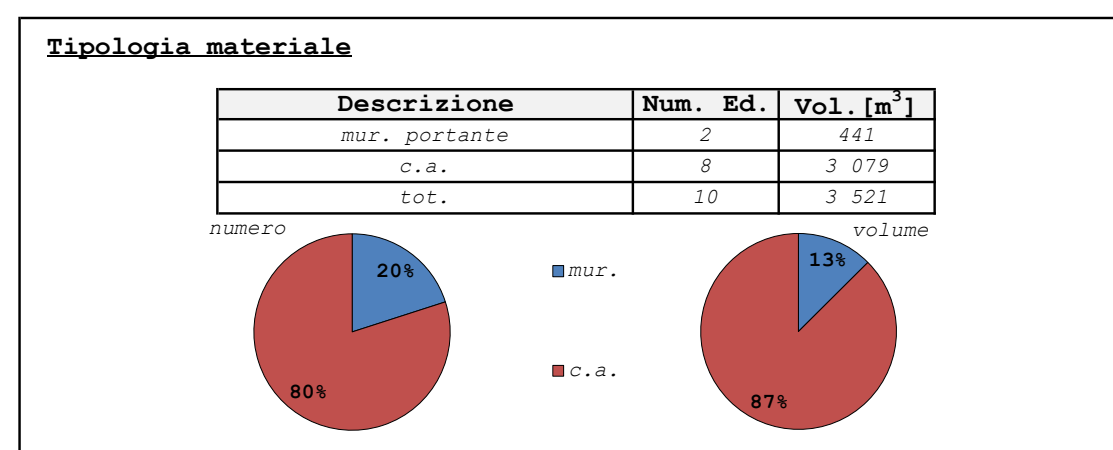
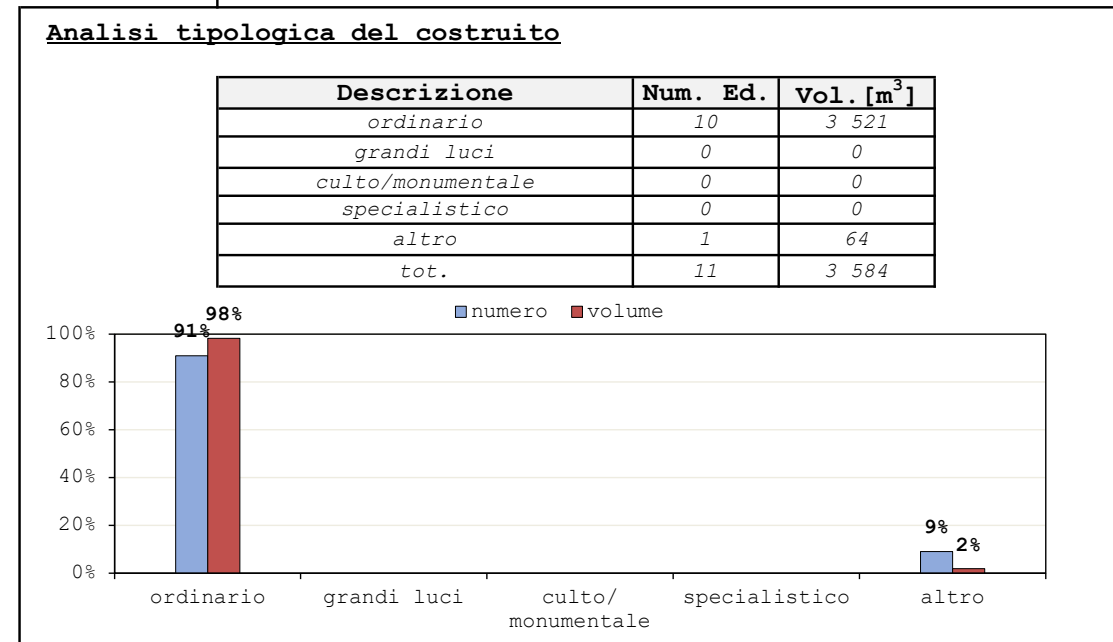


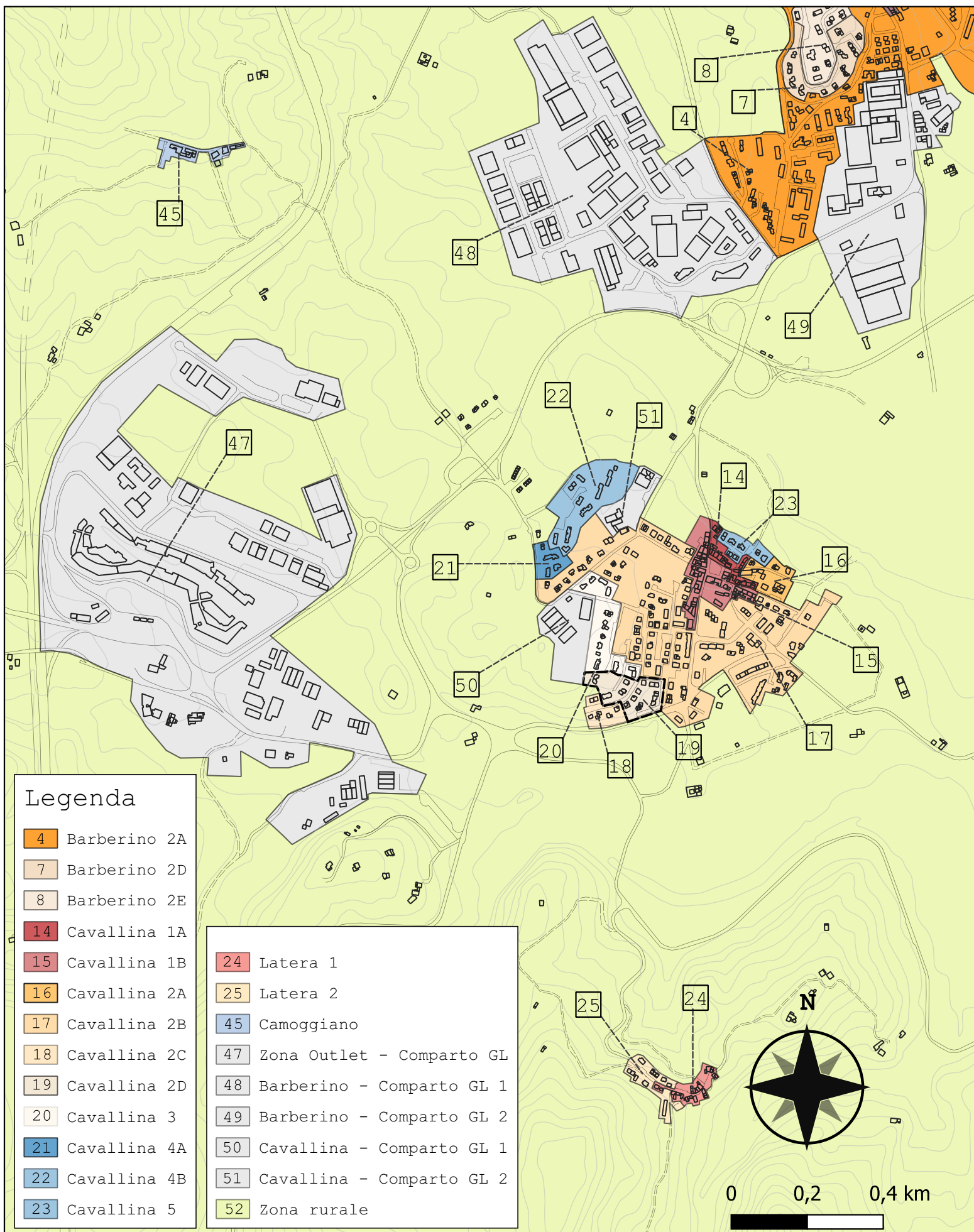


**Legenda**

- 4 Barberino 2A
- 7 Barberino 2D
- 8 Barberino 2E
- 14 Cavallina 1A
- 15 Cavallina 1B
- 16 Cavallina 2A
- 17 Cavallina 2B
- 18 Cavallina 2C
- 19 Cavallina 2D
- 20 Cavallina 3
- 21 Cavallina 4A
- 22 Cavallina 4B
- 23 Cavallina 5
- 24 Latera 1
- 25 Latera 2
- 45 Camoggiano
- 47 Zona Outlet - Comparto GL
- 48 Barberino - Comparto GL 1
- 49 Barberino - Comparto GL 2
- 50 Cavallina - Comparto GL 1
- 51 Cavallina - Comparto GL 2
- 52 Zona rurale

<b>Comparto 18</b>	<b>Cavallina 2C</b>
<b>n° abitanti</b>	14
<i>Incidenza vol. comparto a livello comunale 0.1%</i>	





**Legenda**

- 4 Barberino 2A
- 7 Barberino 2D
- 8 Barberino 2E
- 14 Cavallina 1A
- 15 Cavallina 1B
- 16 Cavallina 2A
- 17 Cavallina 2B
- 18 Cavallina 2C
- 19 Cavallina 2D
- 20 Cavallina 3
- 21 Cavallina 4A
- 22 Cavallina 4B
- 23 Cavallina 5
- 24 Latera 1
- 25 Latera 2
- 45 Camoggiano
- 47 Zona Outlet - Comparto GL
- 48 Barberino - Comparto GL 1
- 49 Barberino - Comparto GL 2
- 50 Cavallina - Comparto GL 1
- 51 Cavallina - Comparto GL 2
- 52 Zona rurale

Comparto 19	Cavallina 2D
n° abitanti	67
Incidenza vol. comparto a livello comunale 0.6%	

